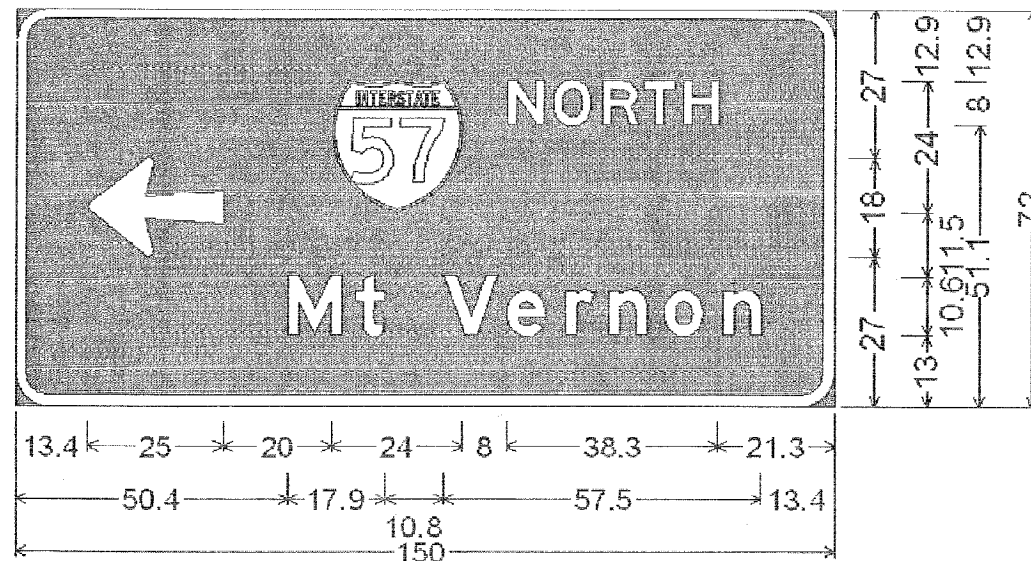


F.A. RTE.	SECTION	COUNTY	TOTAL SHEETS	SHEET NO.
*	**	WILLIAMSON	917	769
STA.		TO STA.		
FED. ROAD DIST. NO.		ILLINOIS	FED. AID PROJECT	
* I-57, & OLD IL 13 (FAU 9629)				
* (X1-6-2)VB-2,(X1-6)HBK-2				

#8 EB OLD IL-13



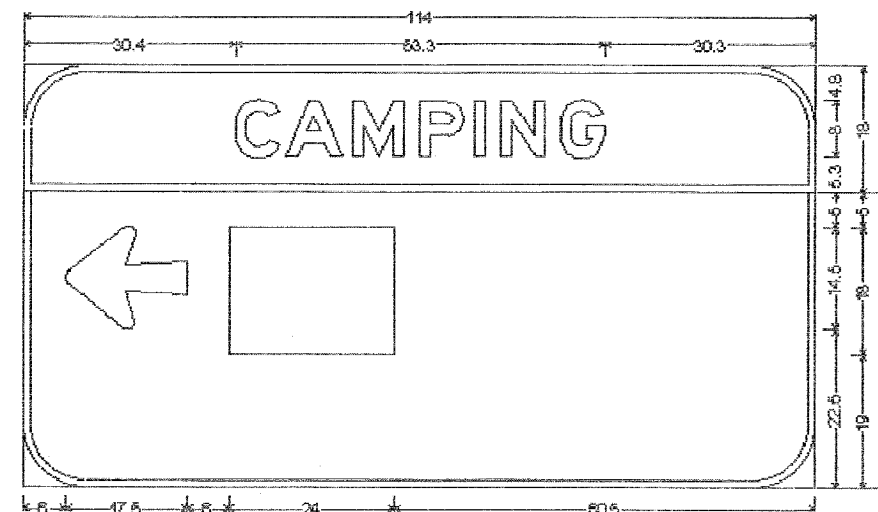
6.0" Radius, 2.0" Border, White on Green;
 "NORTH" E Mod 2K; "Mt Vernon" E Mod 2K;

Table of widths and spaces.

13.4	←	25.0	20.0	24.0
		N	O	R
		8.0	6.5	1.9
		6.8	1.9	6.4
		0.9	5.9	1.5
		6.4	21.4	
50.4	M	9.9	2.5	t
		10.8	9.8	1.5
		7.0	3.4	5.3
		2.5	7.1	3.3
		7.3	3.3	7.0
		13.4		

CSa

#9 I-57 RAMP F

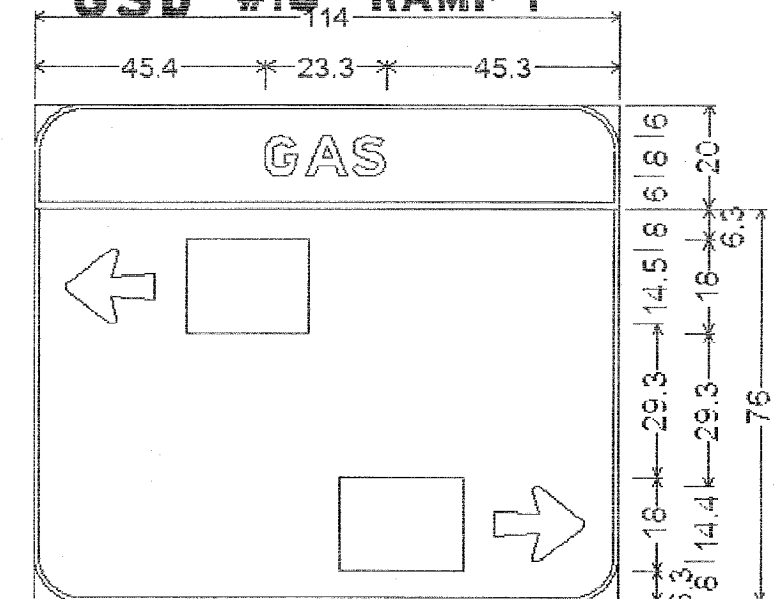


9.0" Radius, 1.0" Border, White on Blue;
 "CAMPING" E Mod 2K;

Table of widths and spaces.

C	A	M	P	I	N	G
30.4	37.8	47.4	67.0	64.9	69.8	77.1
←	□					
6.0	29.5					

GSb #10 RAMP F



9.0" Radius, 1.0" Border, White on Blue; 5.8

Table of widths and spaces.

45.4	G	1.1	A	S	45.3
	←	□			
6.3	17.5	6.0	24.0	60.3	
59.8	□	6.0	17.5	6.8	

PLOT DATE = 10/12/2005
 FILE NAME = s:\projects\98950\oldil13\oldil13sign.dgn
 PLOT SCALE = 1/1" = 1'-0"
 USER NAME = headen

REVISIONS		ILLINOIS DEPARTMENT OF TRANSPORTATION
NAME	DATE	
		SIGN PANELS
SCALE: VERT. NO SCALE HORIZ. DATE		DRAWN BY CHECKED BY