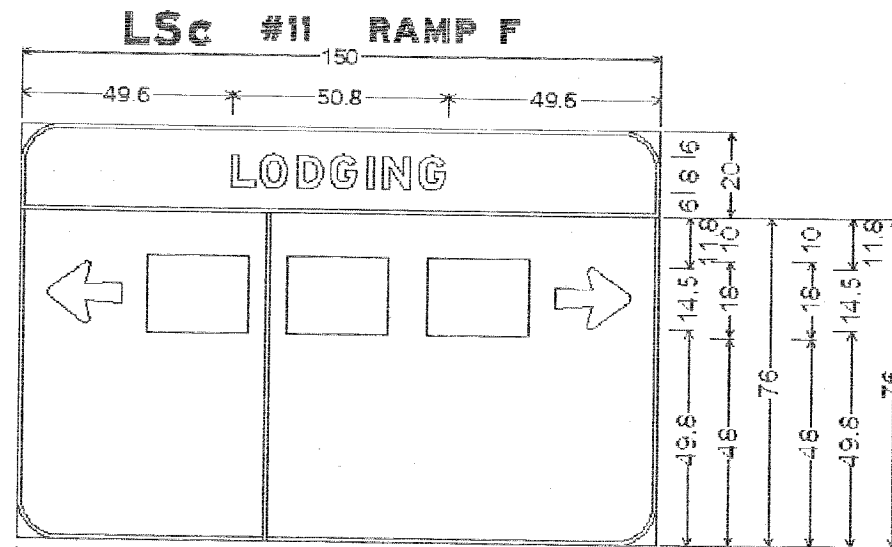


F.A. RTE.	SECTION	COUNTY	TOTAL SHEETS	SHEET NO.
*	**	WILLIAMSON	917	770
STA.		TO STA.		
FED. ROAD DIST. NO.		ILLINOIS FED. AID PROJECT		

* I-57, & OLD IL 13 (FAU 9629)
 ** (X1-6-2)VB-2,(X1-6)HBK-2



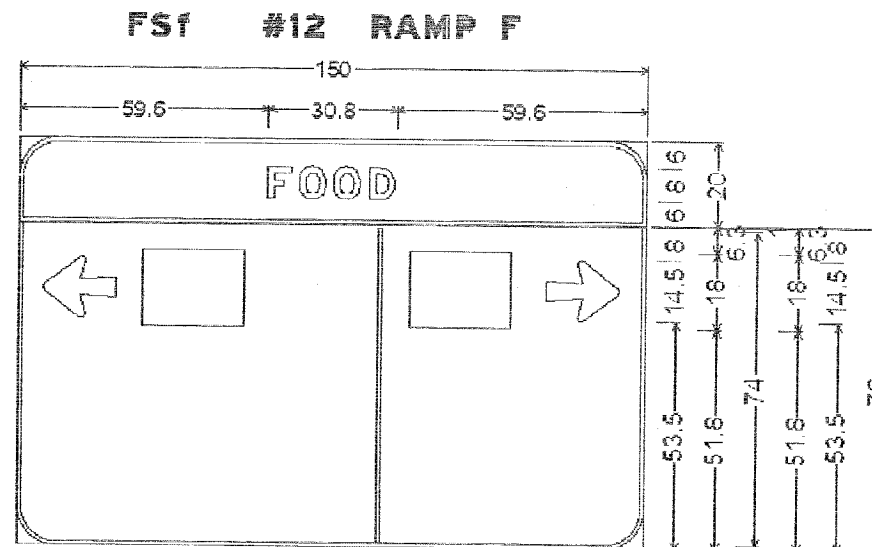
17.5 6 24 24 9 24 6 17.5
 6.5" Radius, 1.0" Border, White on Blue;

"LODGING" E Mod 2K;
 9.0" Radius, 1.0" Border, White on Blue;

Untitled1; Untitled1;

Table of widths and spaces.

49.6	L	6.0	0.9	6.8	1.9	6.5	1.5	6.5	2.0	1.5	2.3	6.5	1.9	6.5	49.6
6.5	←	17.5	6.0	24.0	4.0	1.0	4.0	24.0	9.0	24.0	6.0	17.5	6.5		



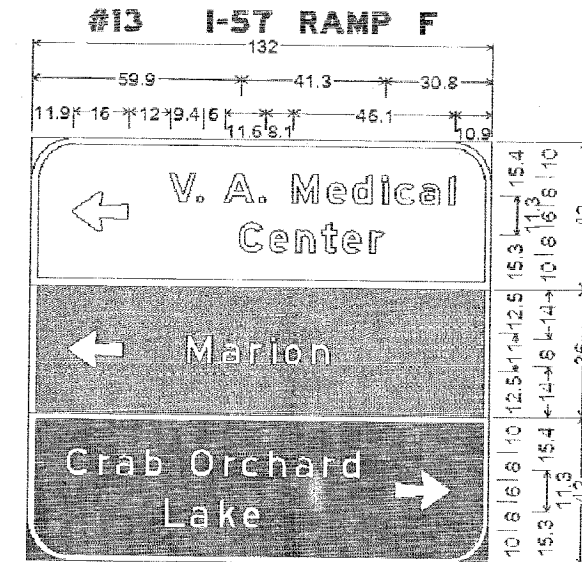
17.5 6 24 32 24 17.5
 9.0" Radius, 1.0" Border, White on Blue;

"FOOD" E Mod 2K;
 9.0" Radius, 1.0" Border, White on Blue;

Untitled1; Untitled1;

Table of widths and spaces.

59.6	F	6.0	1.4	6.6	1.6	6.8	1.9	6.5	59.6		
6.0	←	17.5	6.5	24.0	3.0	1.0	6.5	24.0	8.5	17.5	6.5



11 16 18 41 46
 11 27.5 8 48.4 10 16 11
 39.1 27.9 65

12.0" Radius, 2.0" Border, White on Blue;
 "V." E Mod; "A." E Mod; "Medical" E Mod;
 "Center" E Mod;
 3.0" Radius, 2.0" Border, White on Green;
 "Marion" E Mod;
 12.0" Radius, 2.0" Border, White on Brown;
 "Crab" E Mod; "Orchard" E Mod; "Lake" E Mod;
 Table of widths and spaces.

11.9	←	16.0	12.0	7.3	0.5	1.6	6.0	8.0	2.1	1.6					
8.0	M	7.4	2.8	5.1	1.9	5.1	3.1	1.5	2.5	5.1	1.9	5.1	3.1	1.5	10.9
59.9	C	6.4	2.1	5.3	2.4	5.3	2.1	4.1	1.9	5.1	2.5	4.0	30.9		
11.0	←	16.0													
18.0	M	7.4	2.6	5.3	3.0	3.9	1.9	1.5	2.5	5.3	2.5	5.1	46.0		
11.0	C	6.4	2.6	4.0	1.1	5.3	3.0	5.3							
7.9	C	6.6	2.8	3.9	1.3	5.0	2.5	5.3	2.4	5.1	3.1	4.0	1.1	5.3	
10.0	←	16.0	11.0												
39.1	L	5.9	1.6	5.1	3.1	5.3	1.6	5.3	65.0						

REVISIONS	
NAME	DATE

ILLINOIS DEPARTMENT OF TRANSPORTATION

SIGN PANELS

SCALE: VERT. NO SCALE
 DATE: HORIZ.

DRAWN BY
 CHECKED BY