

F.A. RTE.	SECTION	COUNTY	TOTAL SHEETS	SHEET NO.
*	**	WILLIAMSON	917	602
STA.		TO STA.		
FED. ROAD DIST. NO.		ILLINOIS FED. AID PROJECT		

- * FAI 57 & FAU 9629 (OLD IL 13)
- ** (X1-6-2)VB-2, (X1-6)HBK-2

BARRIER DELINEATION - FAI 57 STAGE 8

LOCATION STA TO STA	GUARDRAIL MARKERS, TYPE B	BARRIER WALL MARKERS, TYPE B	TERMINAL MARKERS DIRECT APPLIED
	EACH	EACH	EACH
FAI 57			
NORTHBOUND			
LT STA 1506+90 TO STA 1507+70			4
LT STA 1511+62 TO STA 1514+95	5		
LT STA 1531+15 TO STA 1537+02	7		1
SOUTHBOUND			
RT STA 1502+25 TO STA 1515+60		9	
RAMP FF			
RT STA 12+39 TO STA 12+46		1	
FAI 57 STAGE 8 PROJECT TOTALS	22	4	1

ATTENUATORS - FAI 57 STAGE 8

LOCATION STATION TO STATION	IMPACT ATTENUATORS, (PARTIALLY REDIRECTIVE), TEST LEVEL 3	IMPACT ATTENUATORS, TEMPORARY (NON-REDIRECTIVE), TEST LEVEL 3	IMPACT ATTENUATORS, TEMPORARY (FULLY REDIRECTIVE, NARROW), TEST LEVEL 3	IMPACT ATTENUATORS, RELOCATE (FULLY REDIRECTIVE), TEST LEVEL 3	IMPACT ATTENUATORS, RELOCATE (NON-REDIRECTIVE), TEST LEVEL 3	REMARKS
	EACH	EACH	EACH	EACH	EACH	
FAI 57						
NORTHBOUND						
LT STA 1507+72				1		FROM STA 1506+90 TO STA 1507+72
SOUTHBOUND						
FAI 57 STAGE 8 PROJECT TOTALS	0	0	0	1	0	

PLOT DATE = 11/9/2006
 FILE NAME = c:\pcc\mcs\proj\9822\pld13\pld13ch02
 PLOT SCALE = 50.0000 / IN.
 USER NAME = krenzje

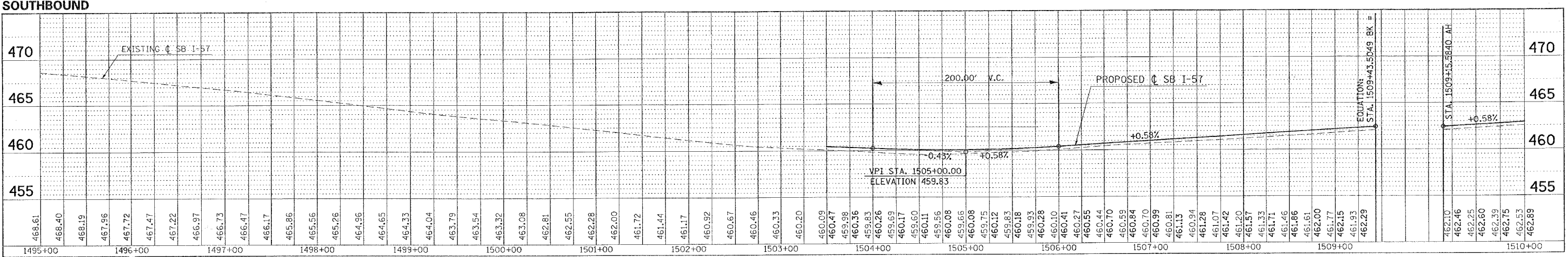
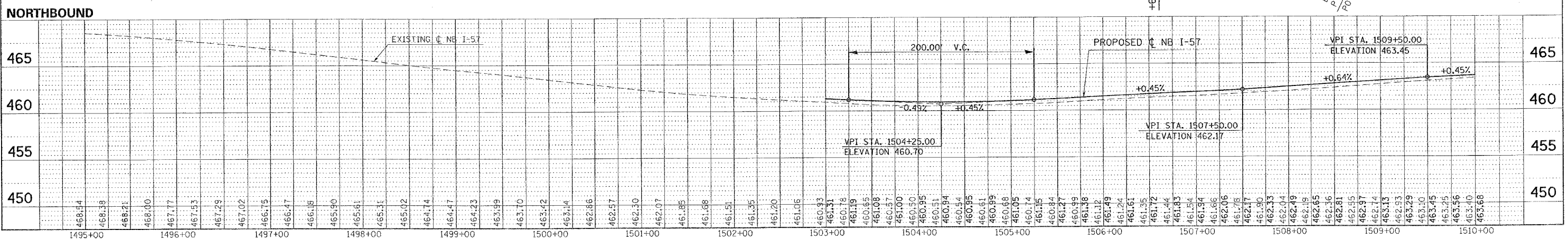
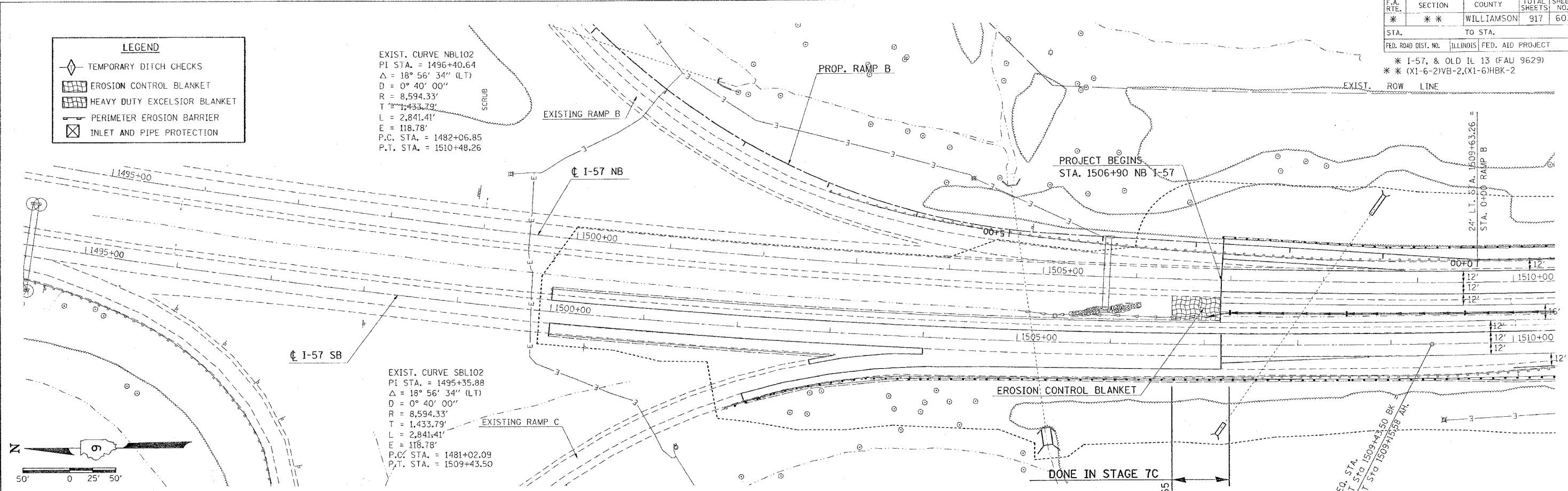
REVISIONS		ILLINOIS DEPARTMENT OF TRANSPORTATION
NAME	DATE	
		SCHEDULE SCALE: VERT. HORIZ. DATE
DRAWN BY JCK		CHECKED BY

CONTRACT NO. 98950				
F.A. RTE.	SECTION	COUNTY	TOTAL SHEETS	SHEET NO.
*	*	WILLIAMSON	917	603
STA.	TO STA.			
FED. ROAD DIST. NO.	ILLINOIS FED. AID PROJECT			
* I-57, & OLD IL 13 (FAU 9629)				
* (X1-6-2)VB-2,(X1-6)HBK-2				

- LEGEND**
- TEMPORARY DITCH CHECKS
 - EROSION CONTROL BLANKET
 - HEAVY DUTY EXCELSIOR BLANKET
 - PERIMETER EROSION BARRIER
 - INLET AND PIPE PROTECTION

EXIST. CURVE NBL102
 PI STA. = 1496+40.64
 $\Delta = 18^\circ 56' 34''$ (LT)
 $D = 0^\circ 40' 00''$
 $R = 8,594.33'$
 $T = 1,433.79'$
 $L = 2,841.41'$
 $E = 118.78'$
 P.C. STA. = 1482+06.85
 P.T. STA. = 1510+48.26

EXIST. CURVE SBL102
 PI STA. = 1495+35.88
 $\Delta = 18^\circ 56' 34''$ (LT)
 $D = 0^\circ 40' 00''$
 $R = 8,594.33'$
 $T = 1,433.79'$
 $L = 2,841.41'$
 $E = 118.78'$
 P.C. STA. = 1481+02.09
 P.T. STA. = 1509+43.50



PLAN

DATE	BY

REVISIONS

NO.	DESCRIPTION

PROFILE

DATE	BY

REVISIONS

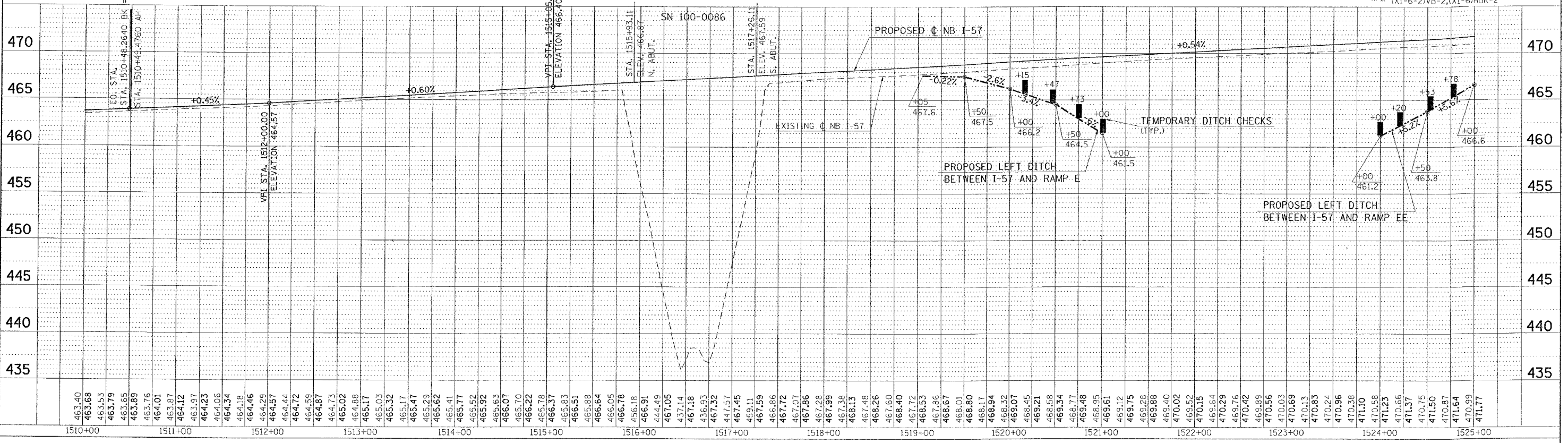
NO.	DESCRIPTION

PLOT DATE = 10/20/2006
 PLOT NAME = g:\projects\98950\1509+43.50\1509+43.50.dwg
 USER NAME = jhansen

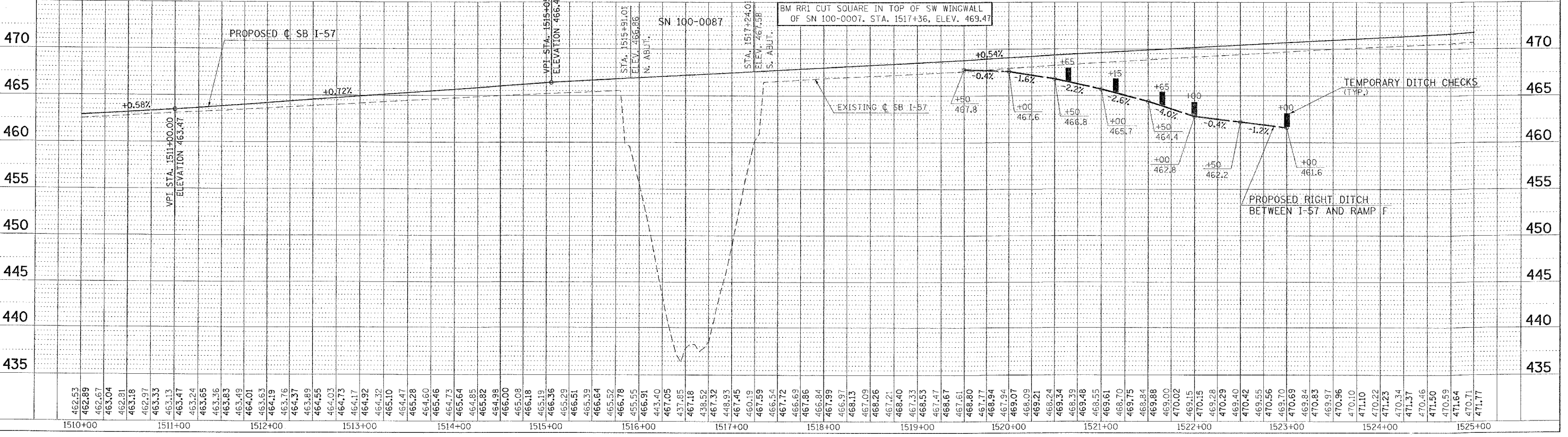
TEMPORARY EROSION CONTROL FAI-57 FOR STAGES 7, 7A, 7B, 7C, 8 - STA. 1495+00 TO STA. 1510+00

F.A. RTE.	SECTION	COUNTY	TOTAL SHEETS	SHEET NO.
**	**	WILLIAMSON	917	605
STA. TO STA.				
FED. ROAD DIST. NO. ILLINOIS FED. AID PROJECT				
* I-57, & OLD IL 13 (FAU 9629)				
** (X1-6-2)VB-2,(X1-6)HBK-2				

NORTHBOUND



SOUTHBOUND



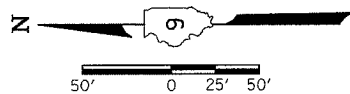
TEMPORARY EROSION CONTROL FAI-57 FOR STAGES 7, 7A, 7B, 7C, 8 - STA. 1510+00 TO STA. 1525+00

DATE: _____ BY: _____
 SURVEYED: _____
 PLAN: _____
 NOTE BOOK: _____
 NO. _____
 CHECKED: _____
 PAID FILE NAME: _____

DATE: _____ BY: _____
 PROFILE: _____
 GRADES CHECKED: _____
 PLOTTED: _____
 NOTE BOOK: _____
 NO. _____
 STRUCTURE NOTATIONS CTRD: _____
 USER NAME: _____

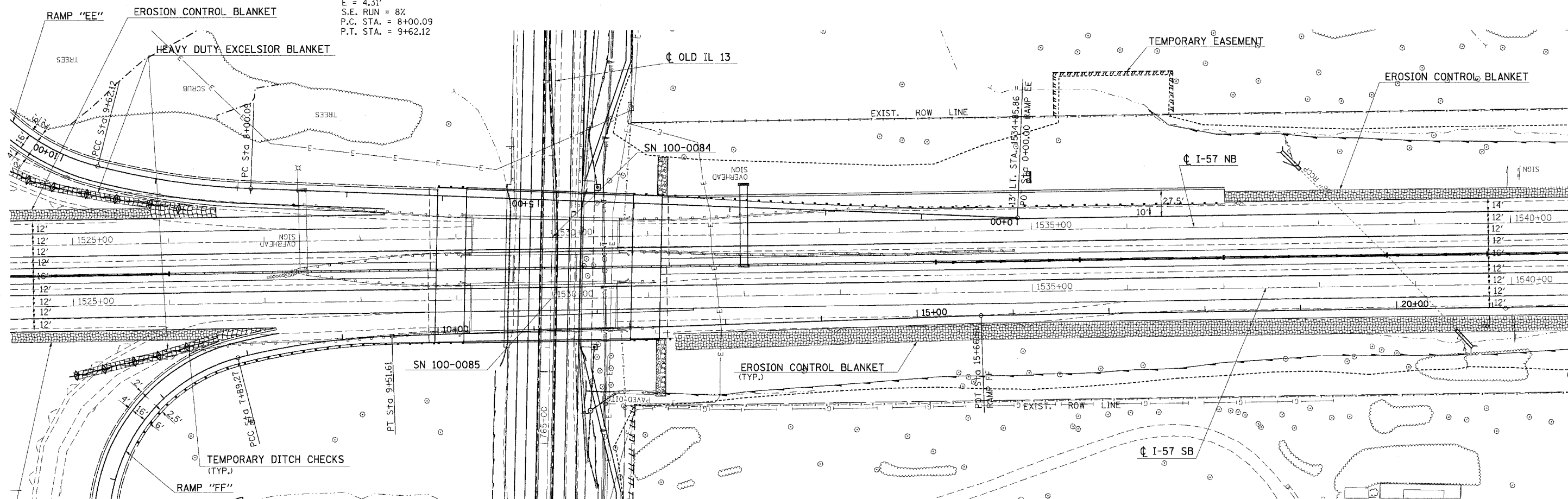
DT DATE: 18/11/2008
 FILE NAME: c:\pwworkspace\98282\1013\1013p.dgn
 PLOT SCALE: 1/8"=1'-0"
 USER NAME: hudson

F.A. RTE.	SECTION	COUNTY	TOTAL SHEETS	SHEET NO.
*	**	WILLIAMSON	917	606
STA.		TO STA.		
FED. ROAD DIST. NO.		ILLINOIS FED. AID PROJECT		
* I-57, & OLD IL 13 (FAU 9629)				
** (X1-6-2)VB-2,(X1-6)HBK-2				



DONE IN STAGE 8

PROP. CURVE NEWEE-1
 PI STA. = 8+81.41
 $\Delta = 12^\circ 08' 09''$ (RT)
 $D = 7^\circ 29' 23''$
 $R = 765.00'$
 $T = 81.32'$
 $L = 162.03'$
 $E = 4.31'$
 S.E. RUN = 8%
 P.C. STA. = 8+00.09
 P.T. STA. = 9+62.12



PROP. CURVE NEWFF-2
 PI STA. = 8+70.75
 $\Delta = 12^\circ 09' 32''$ (RT)
 $D = 7^\circ 29' 23''$
 $R = 765.00'$
 $T = 81.48'$
 $L = 162.34'$
 $E = 4.33'$
 S.E. RUN = 8%
 P.C. STA. = 7+89.27
 P.T. STA. = 9+51.61

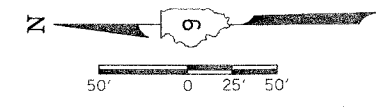
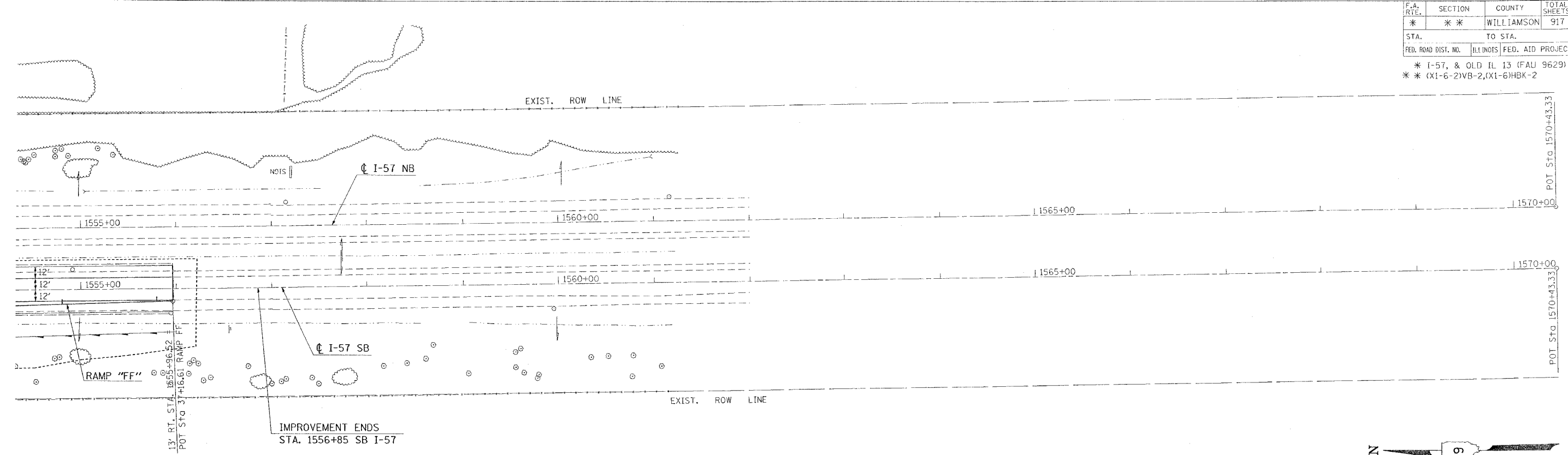
DONE IN STAGE 8

PLOT DATE = 12/7/2006
 FILE NAME = c:\projects\98950\98950.dwg
 USER NAME = hnsdgn
 PPAA3, PPTP3

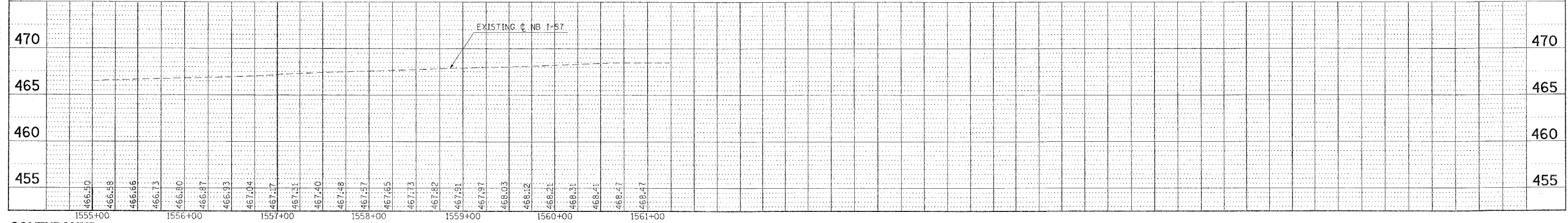
REVISIONS	
NAME	DATE

ILLINOIS DEPARTMENT OF TRANSPORTATION
TEMPORARY EROSION CONTROL FAI-57 FOR STAGES 7, 7A, 7B, 7C, 8
STA. 1525+00 TO STA. 1540+00
 SHEET 1 OF 2
 SCALE: VERT. 50
 HORIZ. DATE
 DRAWN BY CNH
 CHECKED BY

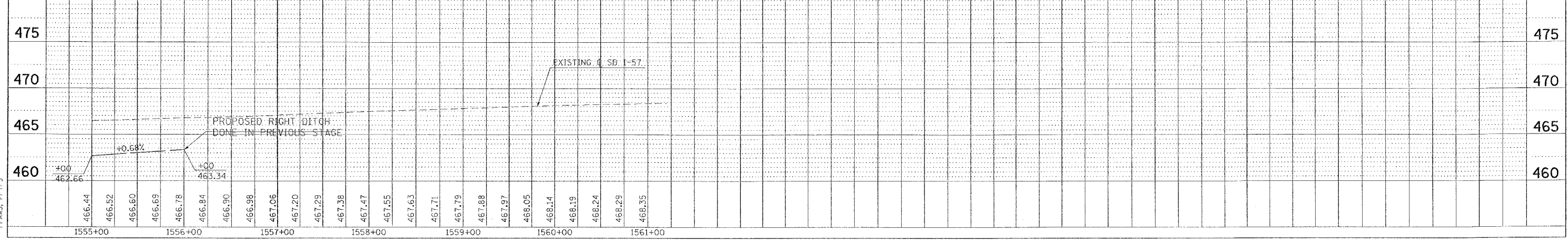
CONTRACT NO. 98950				
F.A. RTE.	SECTION	COUNTY	TOTAL SHEETS	SHEET NO.
*	*	WILLIAMSON	917	609
STA.		TO STA.		
FED. ROAD DIST. NO.		ILLINOIS FED. AID PROJECT		
* I-57, & OLD IL 13 (FAU 9629)				
** (X1-6-2)WB-2,(X1-6)HBK-2				



NORTHBOUND



SOUTHBOUND



DATE	BY
DATE	BY

PLAN

REVISED

NOTE BOOK

ALIGNED

CHECKED

NO. OF

FILE NAME

DATE	BY
DATE	BY

PROFILE

REVISED

NOTE BOOK

STRUCTURE

NOTATIONS

CHECKED

NO.

FILE DATE = 18/11/2008

FILE NAME = c:\p\projects\1555+00\1555+00.dwg

USER NAME = ppa45

PPA45, PPT25

TEMPORARY EROSION CONTROL FAI-57 FOR STAGES 7, 7A, 7B, 7C, 8 - STA. 1555+00 TO STA. 1561+00

F.A. RTE.	SECTION	COUNTY	TOTAL SHEETS	SHEET NO.
*	**	WILLIAMSON	917	610
STA. 1500+00.0000 TO STA. 1501+00.0000				
FED. ROAD DIST. NO. ILLINOIS FED. AID PROJECT				
* I-57, & OLD IL 13 (FAU 9629)				
** (X1-6-2)VB-2,(X1-6)HBK-2				

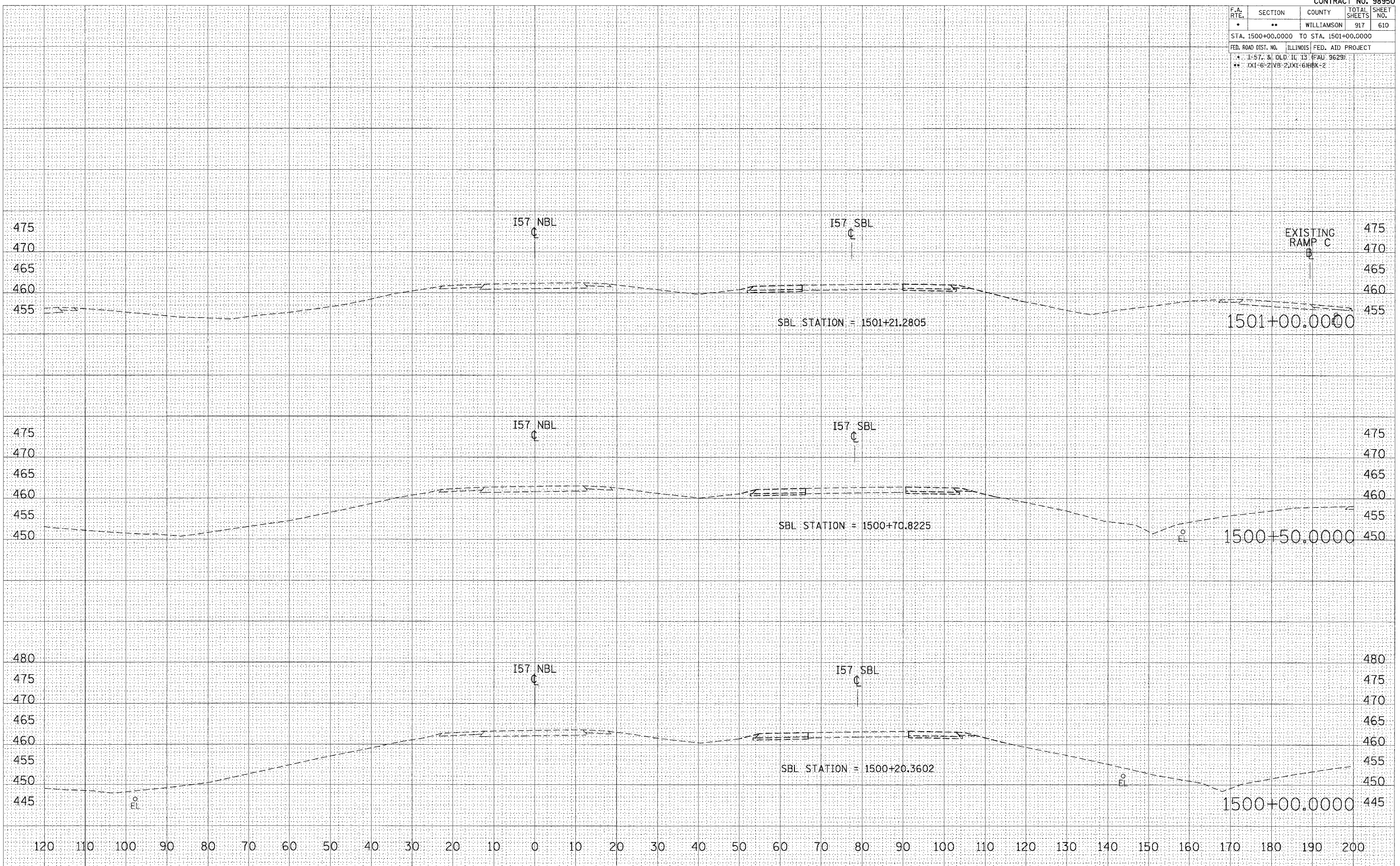
BY	DATE

FINAL SURVEY	SAVED	PLOTTED	DATE	AREAS CHECKED

BY	DATE

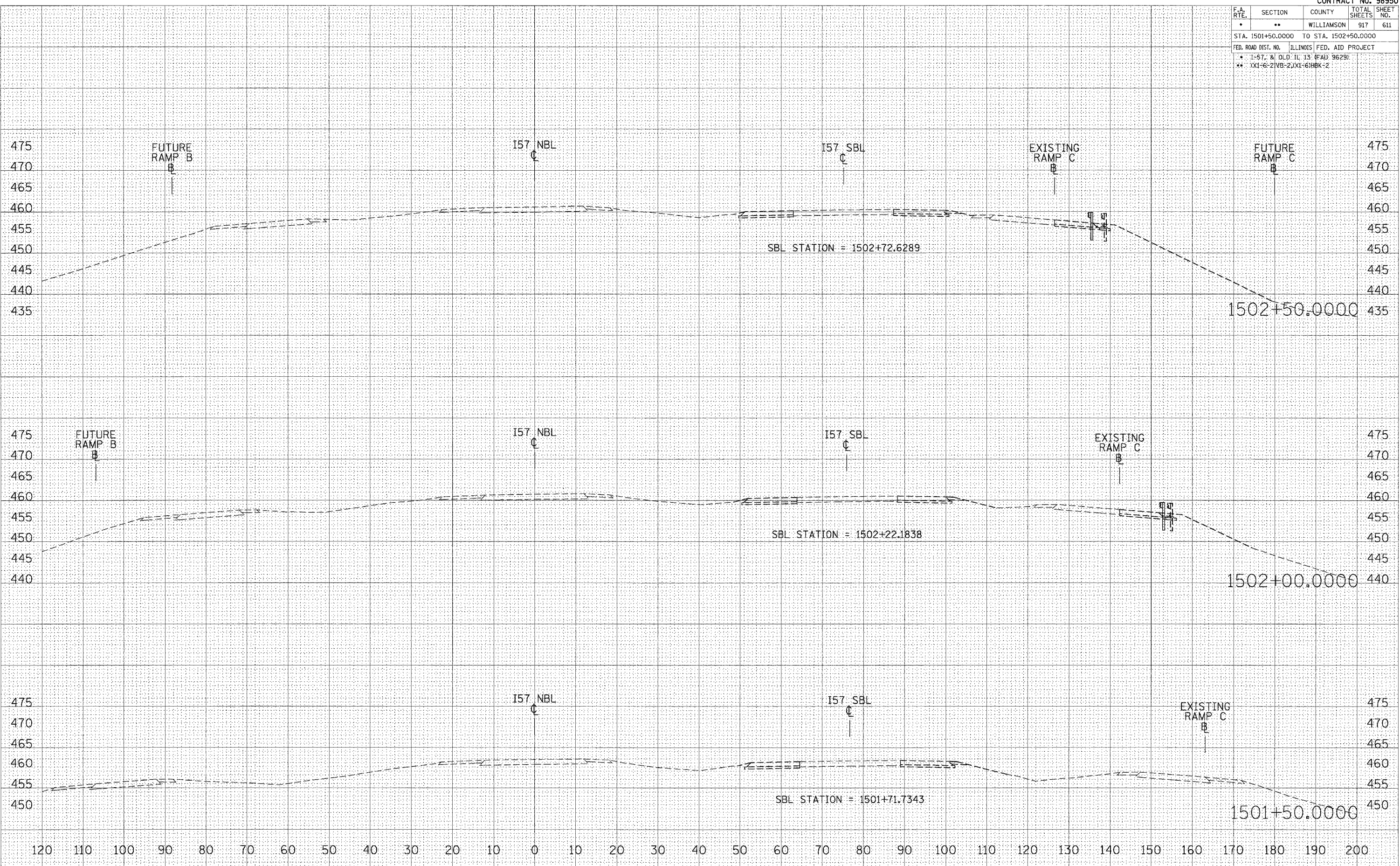
ORIGINAL SURVEY	SAVED	PLOTTED	DATE	AREAS CHECKED

PLOT DATE = 10/25/2006
 PLOT SCALE = 10.0000 / IN
 USER NAME = laverns-bb



STA 1500+00.0000 TO STA 1501+00.0000 I57 NBL STAGE 8

F.A. RTE.	SECTION	COUNTY	TOTAL SHEETS	SHEET NO.
*	**	WILLIAMSON	917	611
STA. 1501+50.0000 TO STA. 1502+50.0000				
FED. ROAD DIST. NO. ILLINOIS FED. AID PROJECT				
* I-57, & OLD IL 13 (FAU 9629)				
** 0X1-6-21VB-2, 0X1-61HBK-2				



STA 1501+50.0000 TO STA 1502+50.0000 I57 NBL STAGE 8

DATE: _____
 BY: _____
 SURVEYED: _____
 FINAL SURVEY NOTE BOOK TEMPLATE AREAS CHECKED

DATE: _____
 BY: _____
 SURVEYED: _____
 ORIGINAL SURVEY NOTE BOOK TEMPLATE AREAS CHECKED

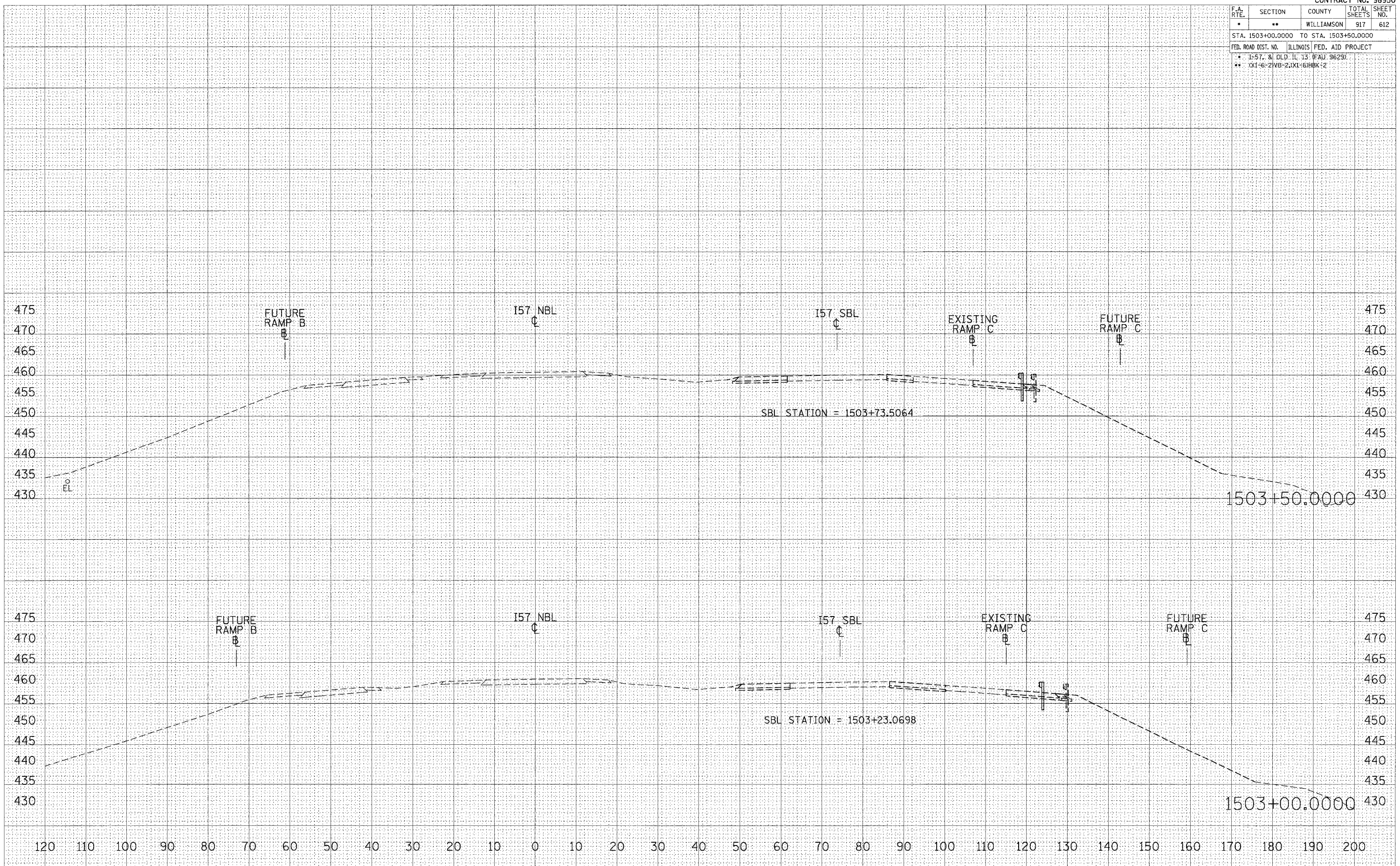
PLOT DATE = 10/25/2006
 FILE NAME = c:\projects\98950\stage8\1501+50.0000\stage8.plt
 PLOT SCALE = 1/8" = 100'-0"
 USER NAME = benderbo

F.A. RTE.	SECTION	COUNTY	TOTAL SHEETS	SHEET NO.
*	**	WILLIAMSON	917	612
STA. 1503+00.0000 TO STA. 1503+50.0000				
FED. ROAD DIST. NO. ILLINOIS FED. AID PROJECT				
* 1-57, & OLD IL. 13 (FAJ 9629)				
** (X1-6-2)VB-2(X1-6)HBK-2				

DATE	
BY	
NO.	
DATE	
BY	
NO.	
DATE	
BY	
NO.	

DATE	
BY	
NO.	
DATE	
BY	
NO.	
DATE	
BY	
NO.	

PLOT DATE = 10/25/2006
 PLOT SCALE = 10.0000 / IN.
 USER NAME = lavenrdbb



STA 1503+00.0000 TO STA 1503+50.0000 I57 NBL STAGE 8

F.A. RTE.	SECTION	COUNTY	TOTAL SHEETS	SHEET NO.
*	**	WILLIAMSON	917	613
STA. 1504+00.0000 TO STA. 1504+50.0000				
FED. ROAD DIST. NO. ILLINOIS FED. AID PROJECT				
* I-57, & OLD IL 13 (FAU 9629)				
** (X1-6-2)VB-2,(X1-6)BK-2				

DATE: _____ BY: _____

FINAL SURVEY NOTE BOOK NO. _____

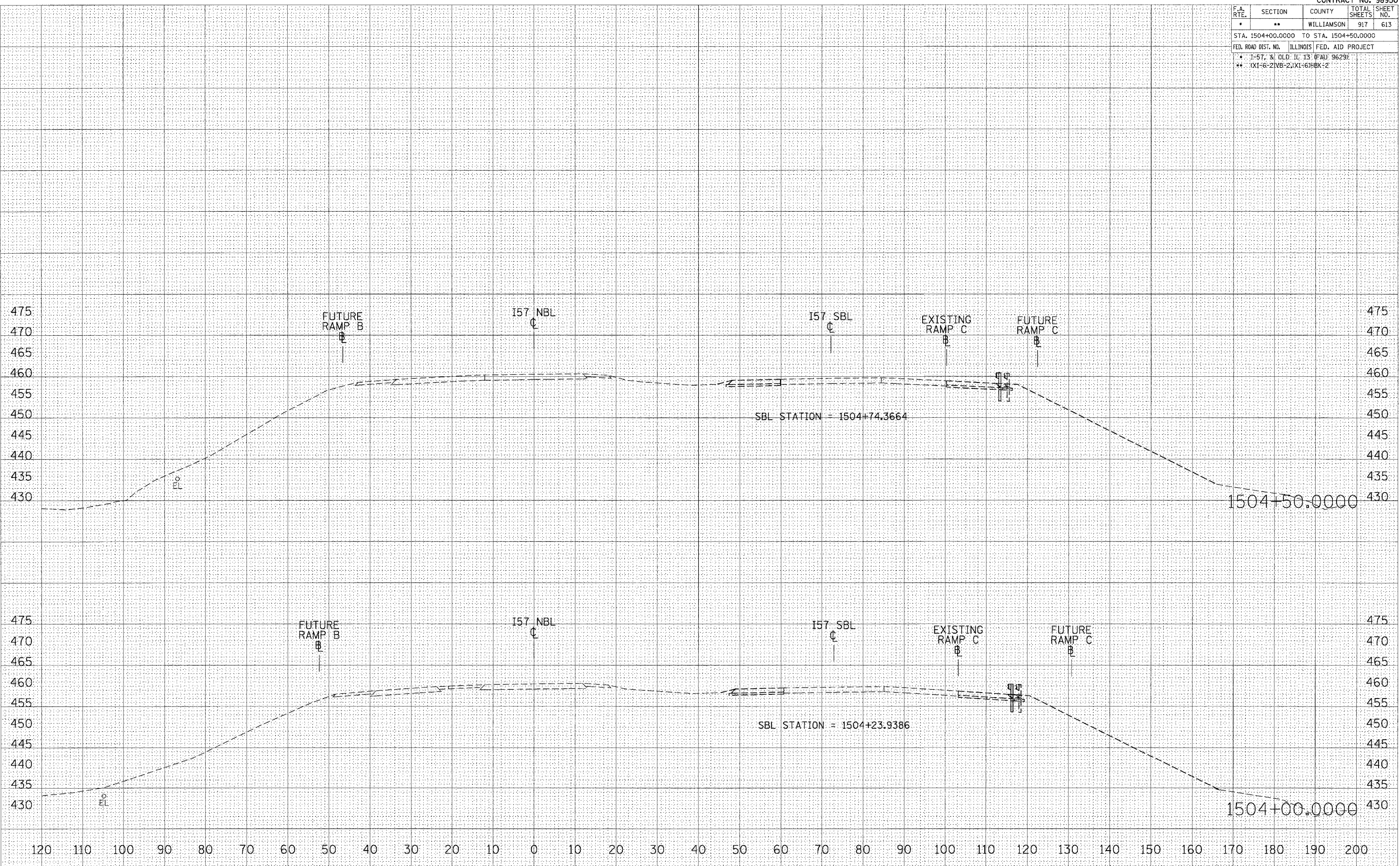
SURVEYED _____
 SURVEY _____
 TEMPLATE _____
 AREAS _____
 AREAS CHECKED _____

DATE: _____ BY: _____

ORIGINAL SURVEY NOTE BOOK NO. _____

SURVEYED _____
 SURVEY _____
 TEMPLATE _____
 AREAS _____
 AREAS CHECKED _____

PLOT DATE = 10/25/2006
 FILE NAME = c:\projects\98950\1504\1504+00+50\1504+00+50.dwg
 PLOT SCALE = 1/8" = 1'-0"
 USER NAME = lavenderbb



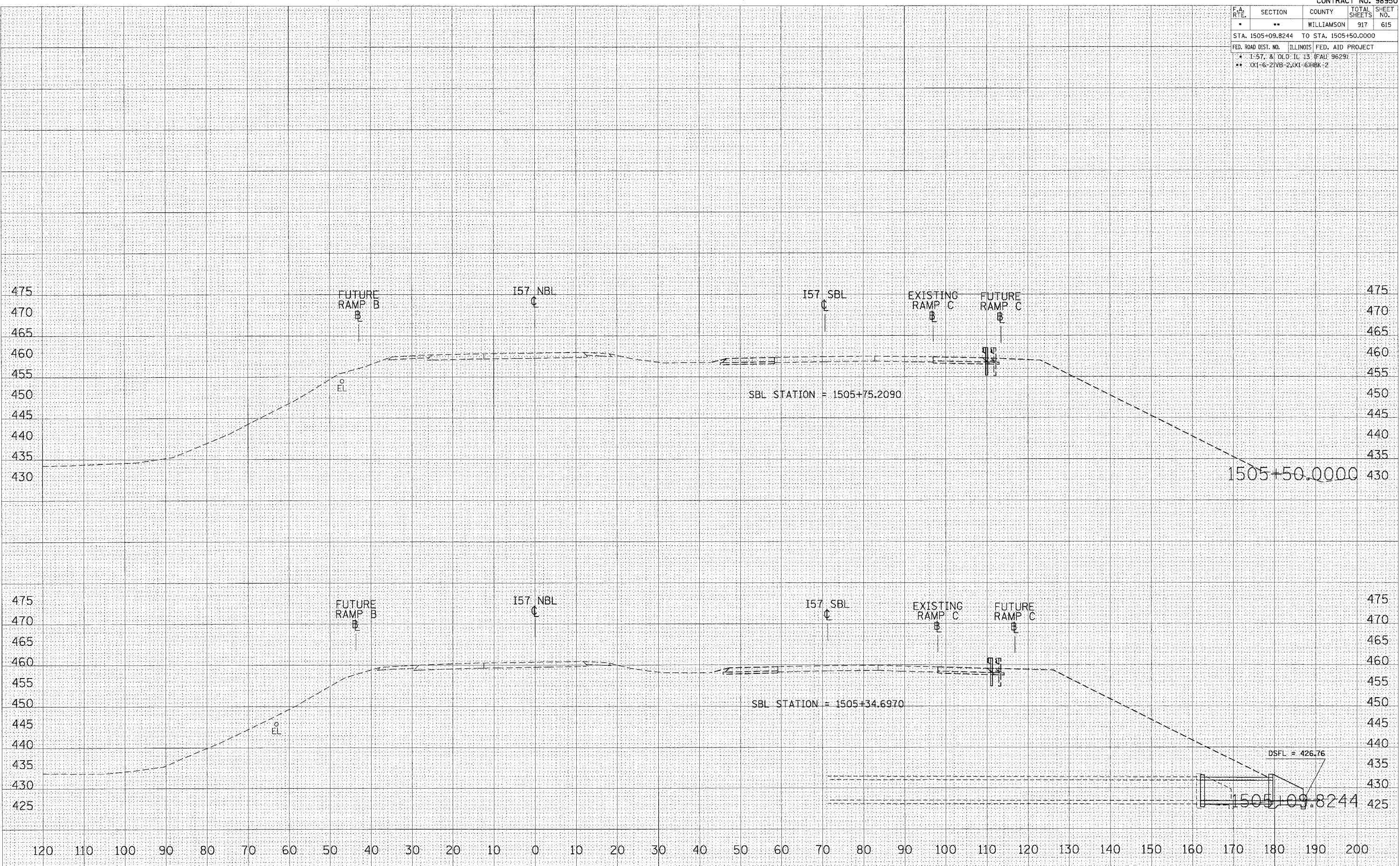
STA 1504+00.0000 TO STA 1504+50.0000 I57 NBL STAGE 8

F.A. RTE.	SECTION	COUNTY	TOTAL SHEETS	SHEET NO.
*	**	WILLIAMSON	917	615
STA. 1505+09.8244 TO STA. 1505+50.0000				
FED. ROAD DIST. NO. ILLINOIS FED. AID PROJECT				
* I-57, & OLD IL 13 (FAU 9629)				
** IX1-6-21VB-2, IX1-6HKB-2				

FINAL SURVEY	BY	DATE
SURVEYED		
PLOTTED		
NOTE BOOK		
AREAS CHECKED		
NO.		

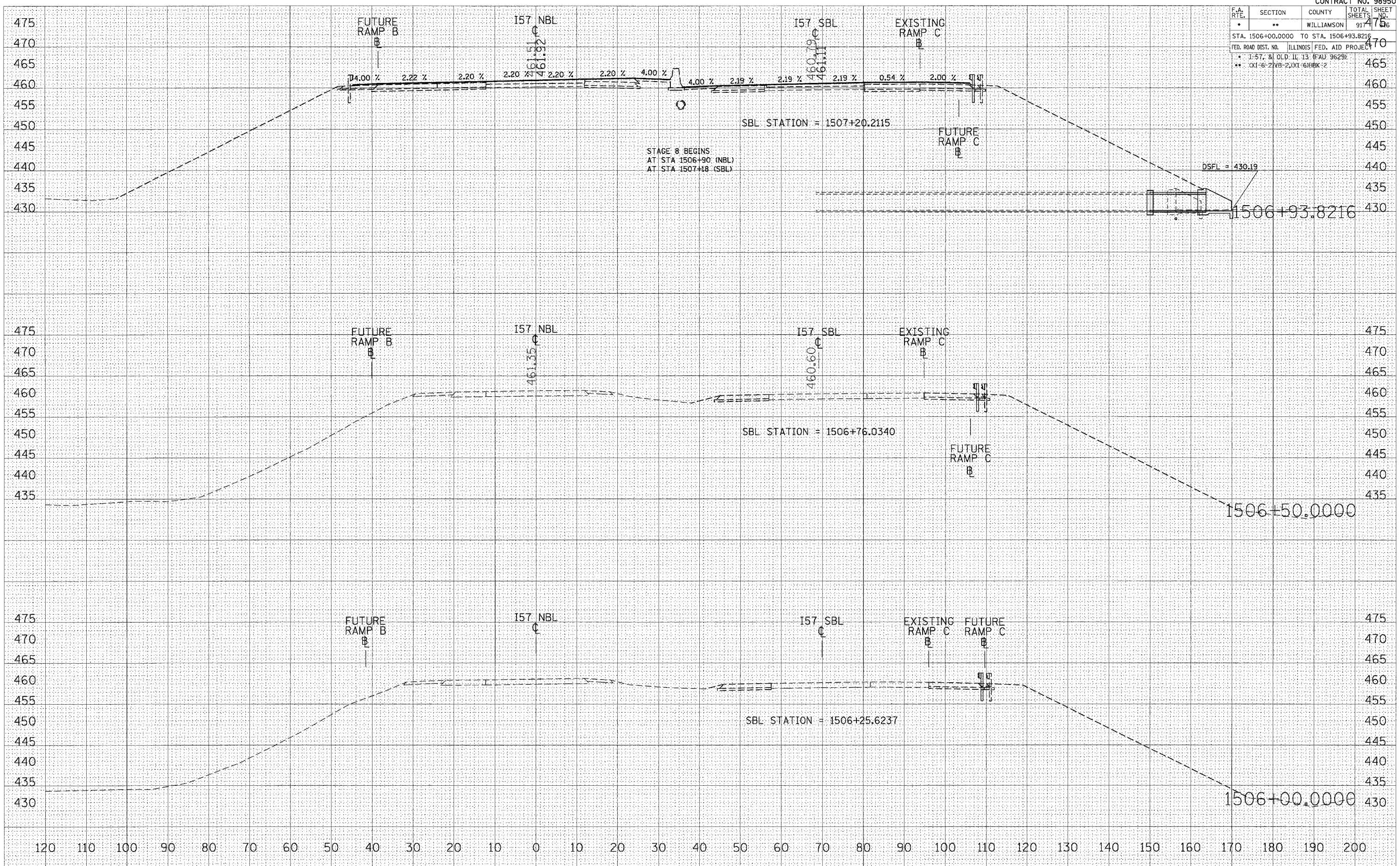
ORIGINAL SURVEY	BY	DATE
SURVEYED		
PLOTTED		
NOTE BOOK		
AREAS CHECKED		
NO.		

PLOT DATE = 12/26/2006
 FILE NAME = c:\pca\pca\1505+09.8244\1505+09.8244.dwg
 PLOT SCALE = 1/8"=1'-0"
 USER NAME = lavendera



STA 1505+09.8244 TO STA 1505+50.0000 I57 NBL STAGE 8

F.A. R.T.E.	SECTION	COUNTY	TOTAL SHEETS	SHEET NO.
•	**	WILLIAMSON	917	476
STA. 1506+00.0000 TO STA. 1506+93.8216				
FED. ROAD DIST. NO. ILLINOIS FED. AID PROJECT 470				
• 1-57, & OLD IL 13 (FAU 9629)				
•• (X1-6-21VB-2, X1-61HBK-2)				



STAGE 8 BEGINS
 AT STA 1506+90 (NBL)
 AT STA 1507+18 (SBL)

DSFL = 430.19

SBL STATION = 1507+20.2115

SBL STATION = 1506+76.0340

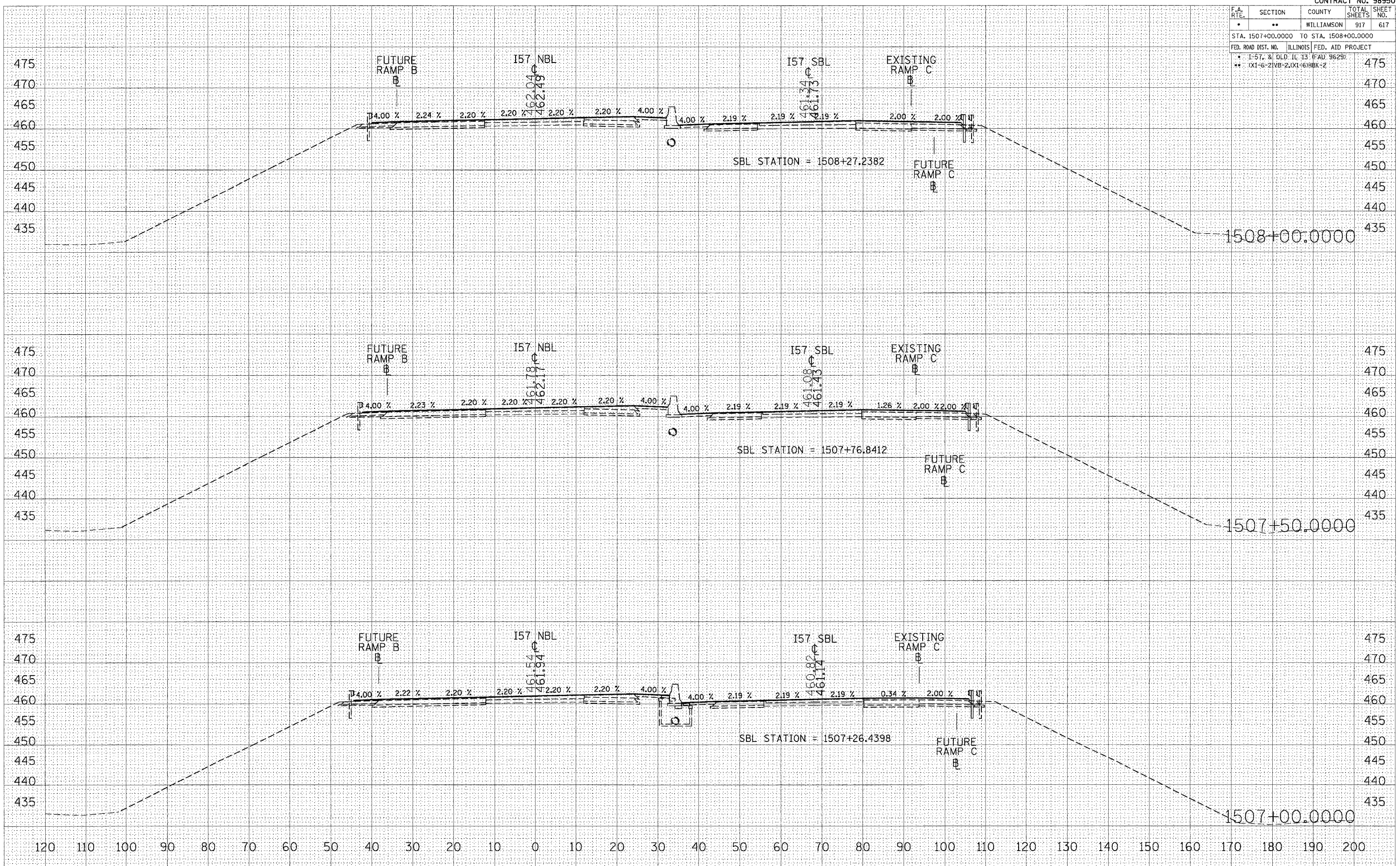
SBL STATION = 1506+25.6237

FINAL SURVEY	DATE
BY	
NO.	

ORIGINAL SURVEY	DATE
BY	
NO.	

PLT DATE = 10/25/2006
 PLOT SCALE = 1" = 40'
 USER NAME = Lavenderba

F.A. RTE.	SECTION	COUNTY	TOTAL SHEETS	SHEET NO.
*	**	WILLIAMSON	917	617
STA. 1507+00.0000 TO STA. 1508+00.0000				
FED. ROAD DIST. NO. ILLINOIS FED. AID PROJECT				
* 1-57, & OLD IL 13 (FAU 9629)				475
** 0X1-6-21VB-2, 0X1-61HBK-2				470



STA 1507+00.0000 TO STA 1508+00.0000 I57 NBL STAGE 8

BY	DATE

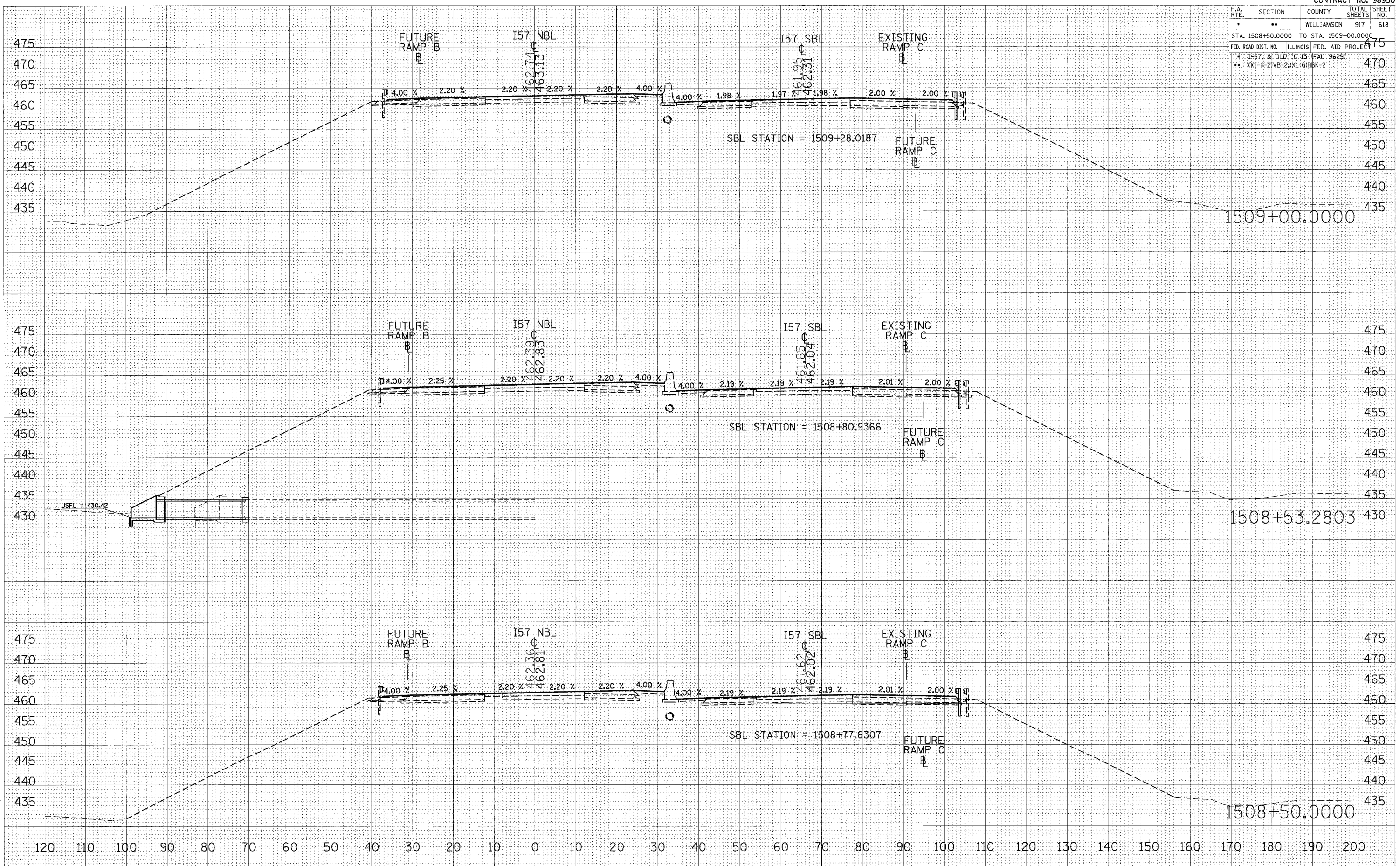
SURVEYED _____
 PLOTTED _____
 TEMPLATE _____
 AREAS CHECKED _____
 FINI. SURVEY _____
 NOTE BOOK _____
 NO. _____

BY	DATE

ORIGINAL SURVEYED _____
 PLOTTED _____
 TEMPLATE _____
 AREAS CHECKED _____
 FINI. SURVEY _____
 NOTE BOOK _____
 NO. _____

PLOT DATE = 10/25/2006
 PLOT SCALE = 1/8" = 100'-0"
 USER NAME = lavendaba

F.A. RTE.	SECTION	COUNTY	TOTAL SHEETS	SHEET NO.
*	**	WILLIAMSON	917	618
STA. 1508+50.0000 TO STA. 1509+00.0000				
FED. ROAD DIST. NO. ILLINOIS FED. AID PROJECT 175				
* 1-57, & OLD 1E 13 (FAU 9629)				
** (X1-6-2)VB-2,(X1-6)HBK-2				



BY	DATE
NO.	
FINAL SURVEYED	PLOTTED
NOTE BOOK	AREAS CHECKED

BY	DATE
NO.	
ORIGINAL SURVEYED	PLOTTED
NOTE BOOK	AREAS CHECKED

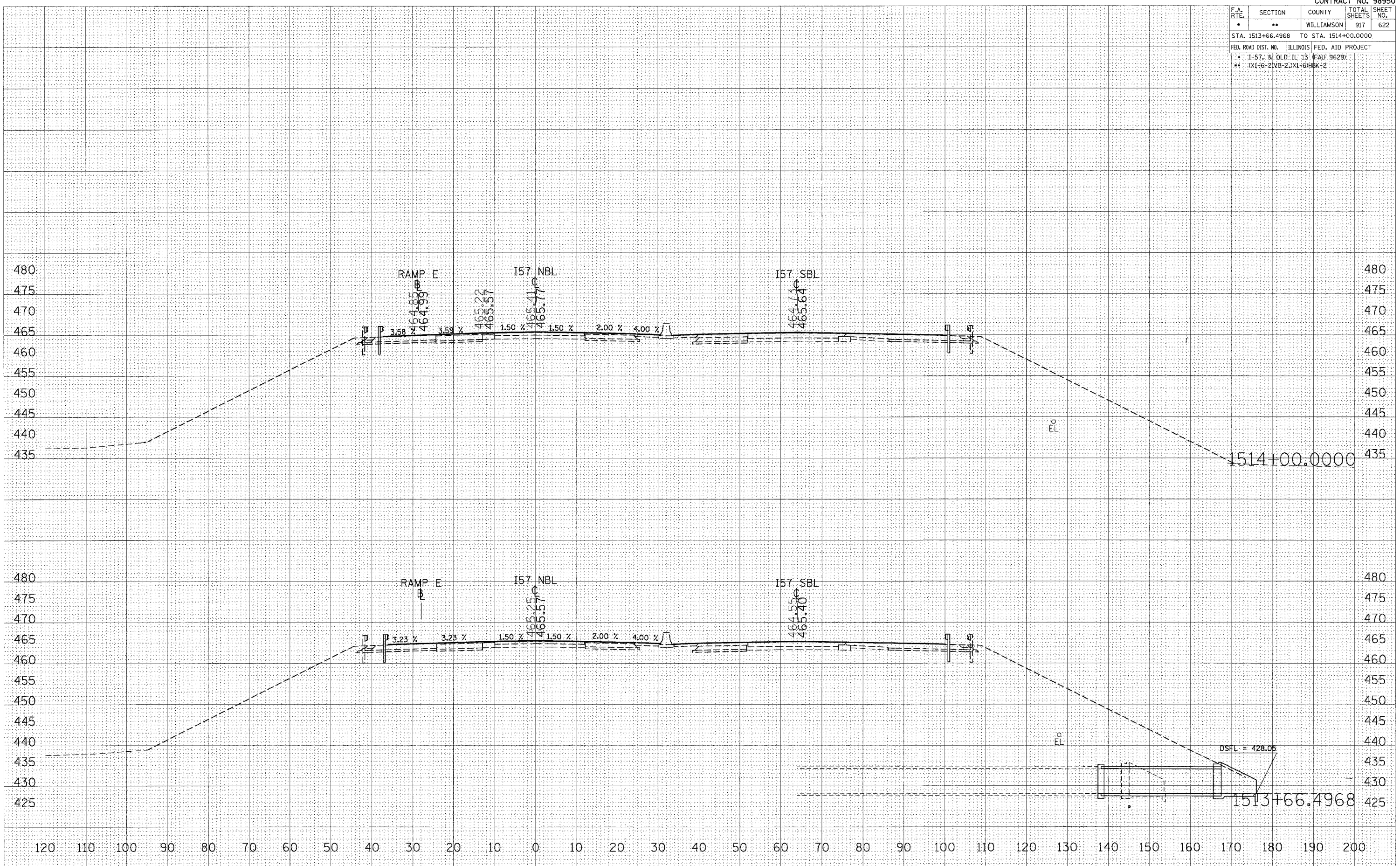
PLOT DATE = 10/25/2006
 PLOT SCALE = 1/4" = 100'-0"
 USER NAME = Lavenderba

F.A. RTE.	SECTION	COUNTY	TOTAL SHEETS	SHEET NO.
*	**	WILLIAMSON	917	622
STA. 1513+66.4968 TO STA. 1514+00.0000				
FED. ROAD DIST. NO. ILLINOIS FED. AID PROJECT				
* 1-57, & OLD IL 13 (FAJ 9629)				
** (X1-6-21VB-2),(X1-61HBK-2)				

FINAL	BY	DATE
SURVEYED		
PLOTTED		
TEMPLATE		
AREAS CHECKED		

ORIGINAL	BY	DATE
SURVEYED		
PLOTTED		
TEMPLATE		
AREAS CHECKED		

PLOT DATE = 11/25/2006
 PLOT SCALE = 1/8"=1'-0"
 USER NAME = lavenderba



STA 1513+66.4968 TO STA 1514+00.0000 I57 NBL STAGE 8

F.A. RTE.	SECTION	COUNTY	TOTAL SHEETS	SHEET NO.
*	**	WILLIAMSON	917	623
STA. 1514+50.0000 TO STA. 1514+56.7264				
FED. ROAD DIST. NO. ILLINOIS FED. AID PROJECT				
* 1-57, & OLD IL 13 (FAU 9629)				
** (X1-6-2)VB-2;(X1-6)HBK-2				

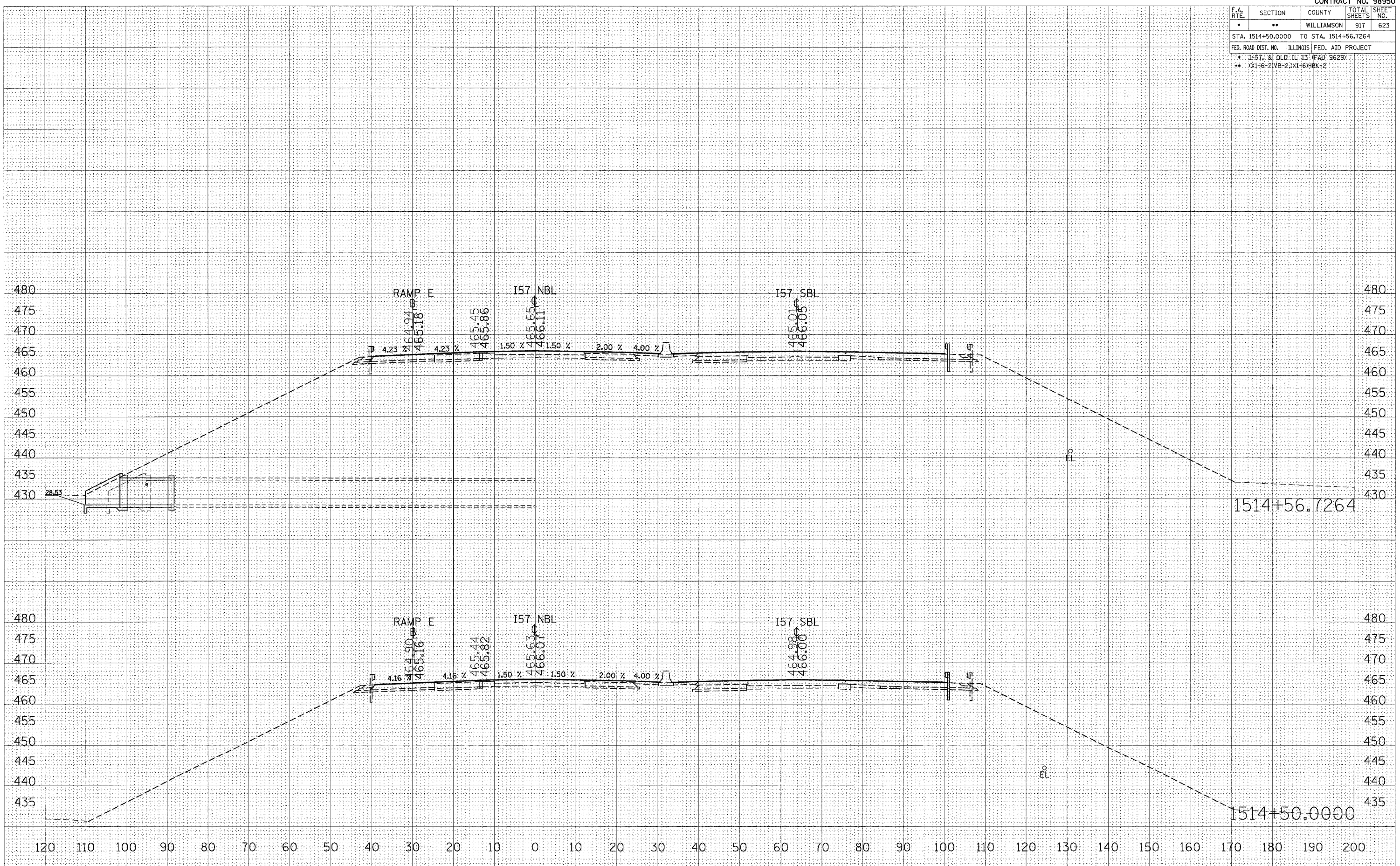
BY	DATE

FINAL SURVEYED	PLOTTED	TEMPERATURE	AREAS CHECKED

BY	DATE

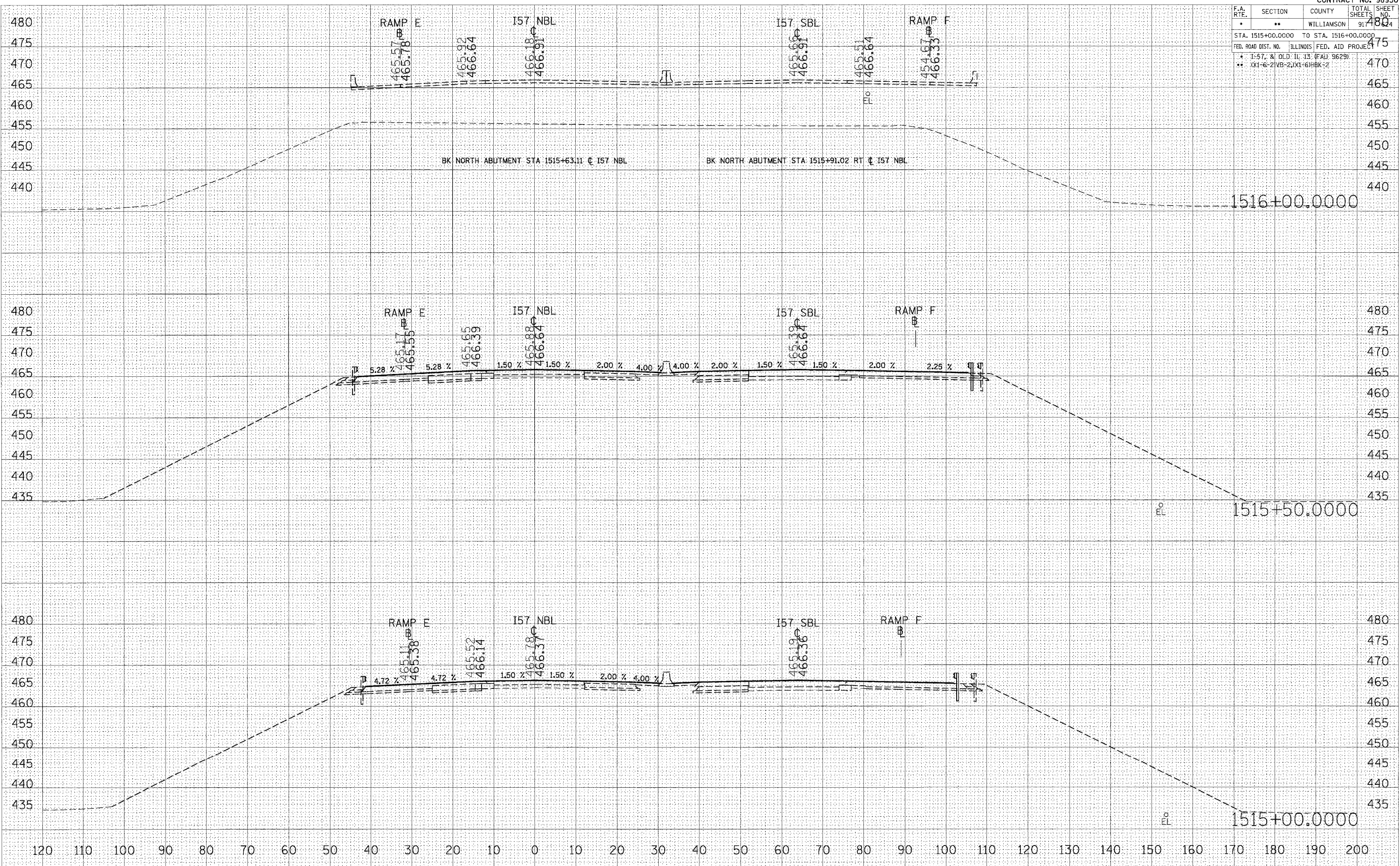
ORIGINAL SURVEYED	PLOTTED	TEMPERATURE	AREAS CHECKED

PLOT DATE = 10/25/2006
 PLOT SCALE = 1/4" = 100'-0"
 USER NAME = Lavenderba



STA 1514+50.0000 TO STA 1514+56.7264 I57 NBL STAGE 8

F.A. RTE.	SECTION	COUNTY	TOTAL SHEETS	SHEET NO.
*	**	WILLIAMSON	917	484
STA. 1515+00.0000 TO STA. 1516+00.0000				
FED. ROAD DIST. NO. ILLINOIS FED. AID PROJECT				
* I-57, & OLD IL 13 (FAU 9629)				
** (X1-6-2)VB-2,(X1-6)HBK-2				



BY: _____ DATE: _____

FINA SURVEYED _____

NOTE BOOK _____

AREAS CHECKED _____

BY: _____ DATE: _____

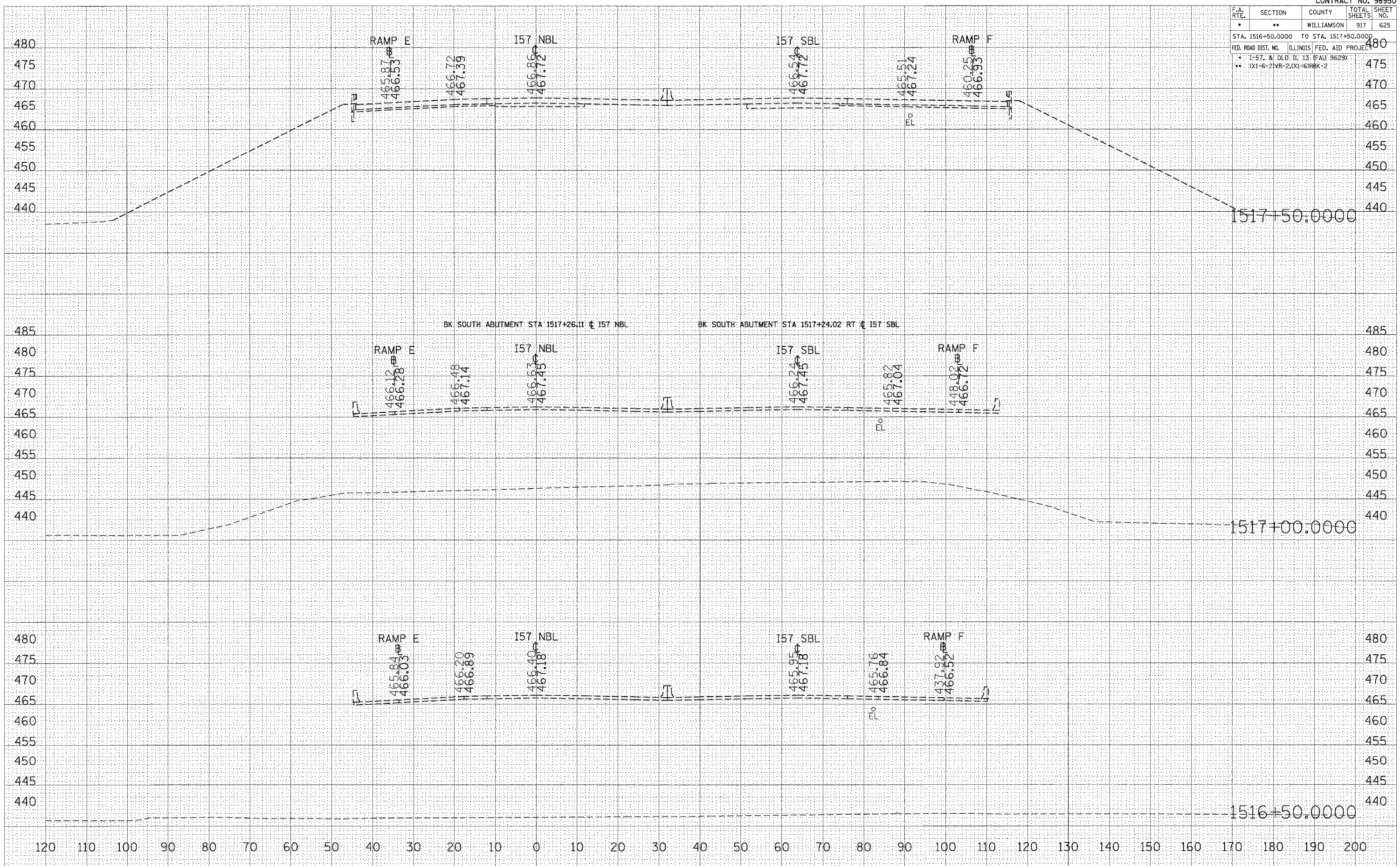
ORIGINAL SURVEYED _____

AREAS CHECKED _____

PLOT DATE = 10/25/2006
 FILE NAME = c:\pav\pav\1515+00.0000\1515+00.0000.dwg
 PLOT SCALE = 1/8" = 1'-0"
 USER NAME = pavender

STA 1515+00.0000 TO STA 1516+00.0000 I57 NBL STAGE 8

F.A. RTE.	SECTION	COUNTY	TOTAL SHEETS	SHEET NO.
•	••	WILLIAMSON	917	625
STA. 1516+50.0000 TO STA. 1517+50.0000				
FED. ROAD DIST. NO. ILLINOIS FED. AID PROJECT				
• I-57, & OLD IL 13 (FAU 9629)				
•• (X1-6-2)VR-2, (X1-6)HBK-2				



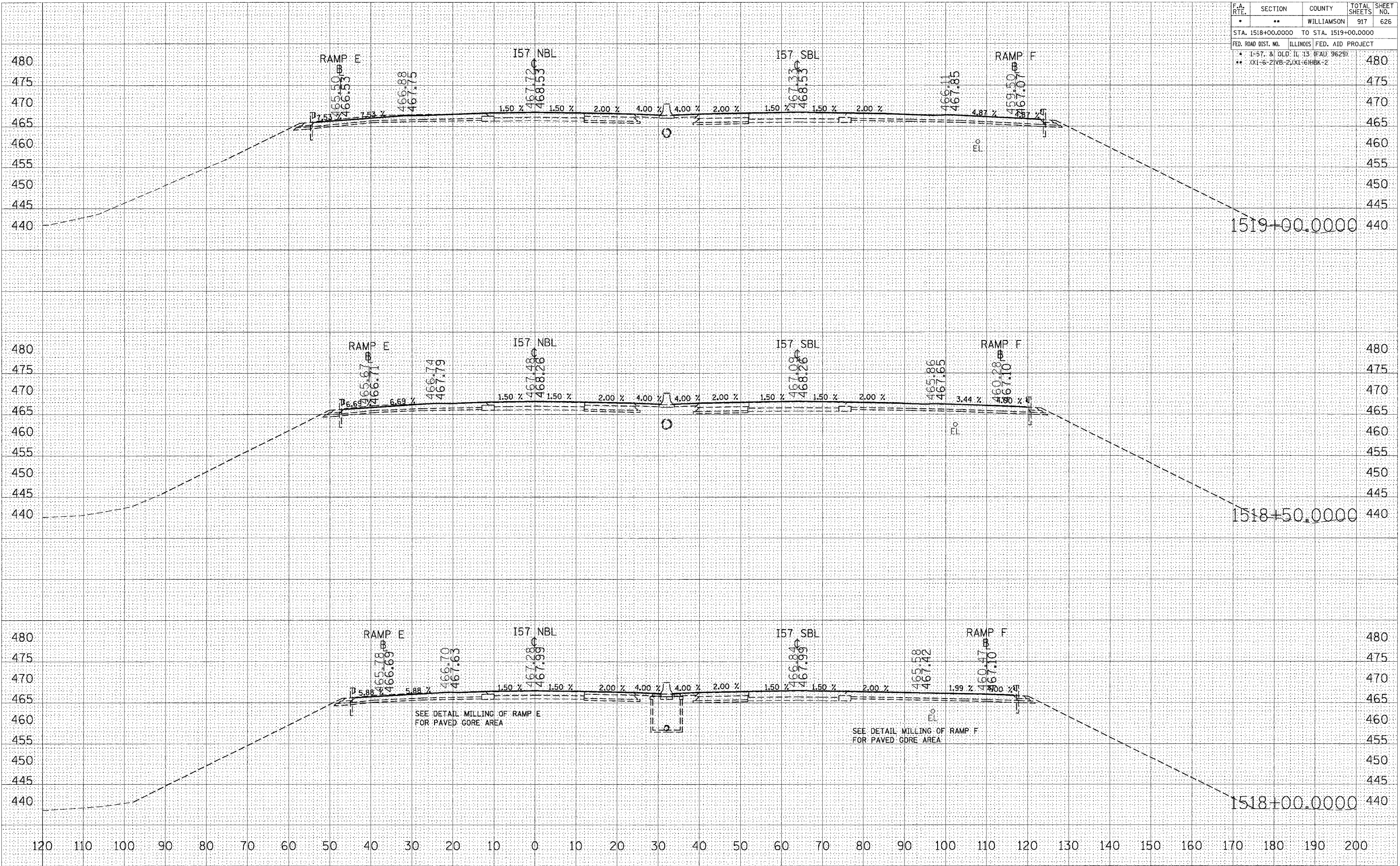
STA 1516+50.0000 TO STA 1517+50.0000 I57 NBL STAGE 8

FINAL SURVEYED PLOTTED TEMPLATE AREAS CHECKED
 SHEET NO. _____
 BY _____ DATE _____

ORIGINAL SURVEYED PLOTTED TEMPLATE AREAS CHECKED
 SHEET NO. _____
 BY _____ DATE _____

PLOT DATE = 12/12/2006
 PLOT SCALE = 1" = 40'
 USER NAME = lrfwchd1

F.A. RTE.	SECTION	COUNTY	TOTAL SHEETS	SHEET NO.
•	••	WILLIAMSON	917	626
STA. 1518+00.0000 TO STA. 1519+00.0000				
FED. ROAD DIST. NO. ILLINOIS FED. AID PROJECT				
* I-57, & OLD IL 13 (FAU 9629)				
** (X1-6-2)VB-2,(X1-6)HBK-2				



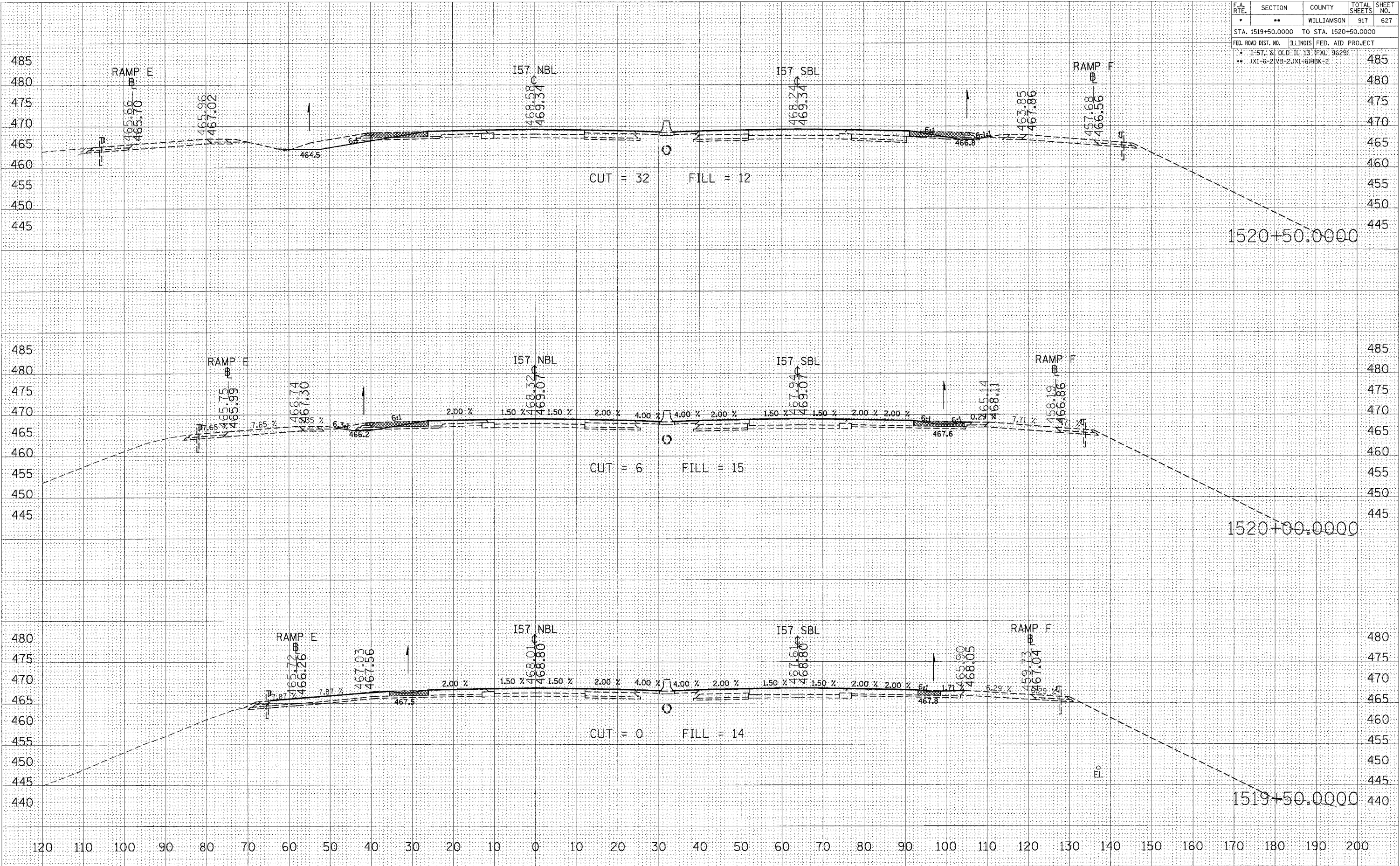
STA 1518+00.0000 TO STA 1519+00.0000 I57 NBL STAGE 8

DATE: _____
 BY: _____
 SURVEYED: _____
 PLOTTED: _____
 NOTE BOOK: _____
 AREAS CHECKED: _____

DATE: _____
 BY: _____
 SURVEYED: _____
 PLOTTED: _____
 NOTE BOOK: _____
 AREAS CHECKED: _____

DATE = 12/14/2005
 FILE NAME = c:\p05\mca\9802882\old\13\zz\157\h0161.dwg
 PLOT SCALE = 1/8" = 1' IN.
 USER NAME = tafuchid

F.A. RTE.	SECTION	COUNTY	TOTAL SHEETS	SHEET NO.
•	••	WILLIAMSON	917	627
STA. 1519+50.0000 TO STA. 1520+50.0000				
FED. ROAD DIST. NO. ILLINOIS FED. AID PROJECT				
* 1-57, & OLD. IL. 13 (FAU 9629)				
** (X1-6-2)VB-2,(X1-6)HBK-2				



STA 1519+50.0000 TO STA 1520+50.0000 I57 NBL STAGE 8

DATE	
BY	
NO.	
FINAL SURVEY	
NOTE BOOK	
AREAS CHECKED	

DATE	
BY	
NO.	
OPTIONAL SURVEY	
NOTE BOOK	
AREAS CHECKED	

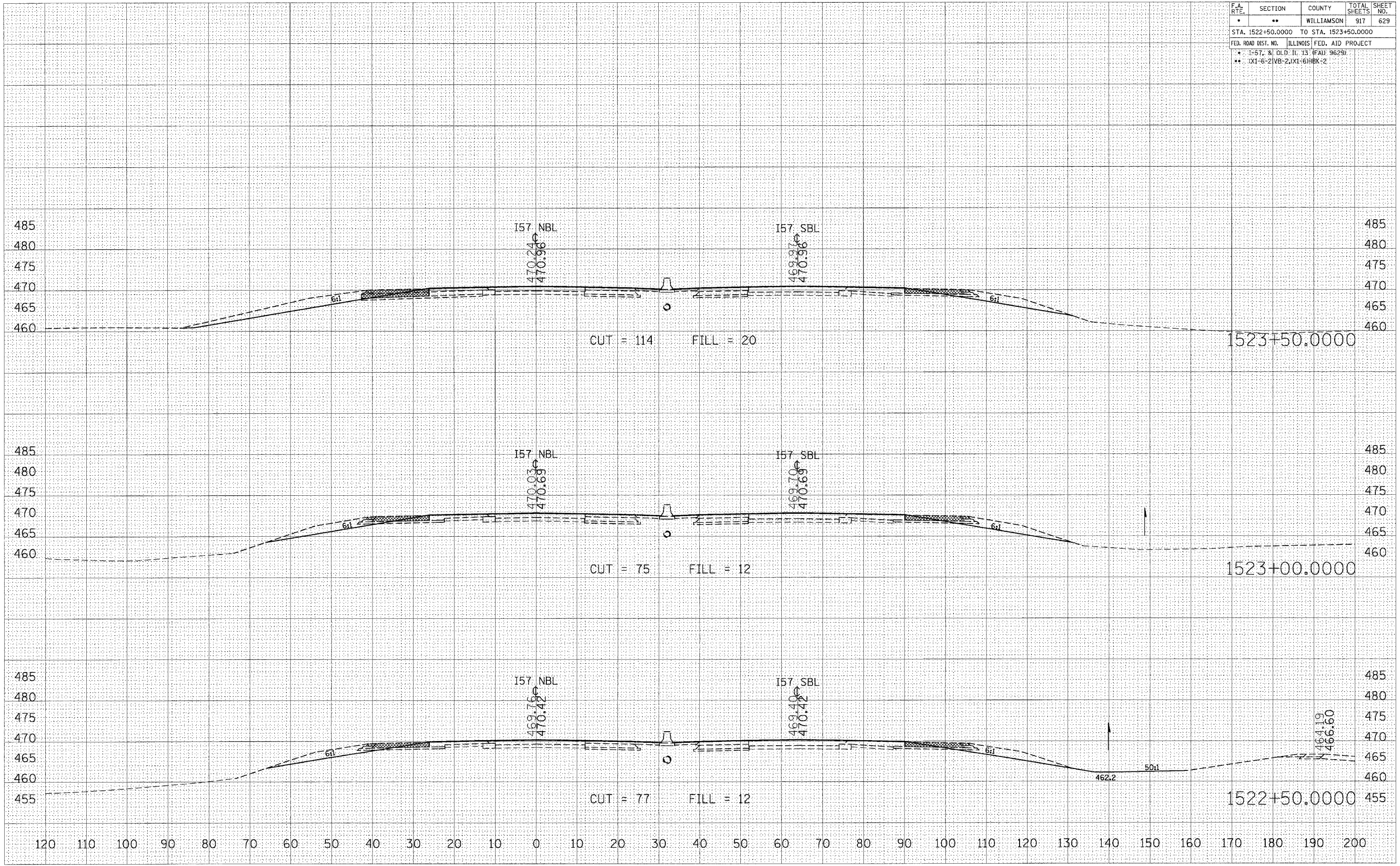
PLOT DATE = 12/14/2006
 FILE NAME = c:\pvc\pvc13\pvc13.dwg
 PLOT SCALE = 1/8" = 1'-0"
 USER NAME = jefschel

F.A. RTE.	SECTION	COUNTY	TOTAL SHEETS	SHEET NO.
*	**	WILLIAMSON	917	629
STA. 1522+50.0000 TO STA. 1523+50.0000				
FED. ROAD DIST. NO. ILLINOIS FED. AID PROJECT				
* 1-57, & OLD. IL 13 (FAJ 9629)				
** (X1-6-2)VB-2,(X1-6)HBK-2				

DATE	BY
NO.	
AREAS CHECKED	
TEMPLATE	
FLIGHT	
SURVEY	
SKIPPED	
NO.	

DATE	BY
NO.	
AREAS CHECKED	
TEMPLATE	
FLIGHT	
SURVEY	
SKIPPED	
NO.	

PLOT DATE = 12/14/2006
 PLOT SCALE = 1"=40'
 USER NAME = jinf@arcad



STA 1522+50.0000 TO STA 1523+50.0000 I57 NBL STAGE 8

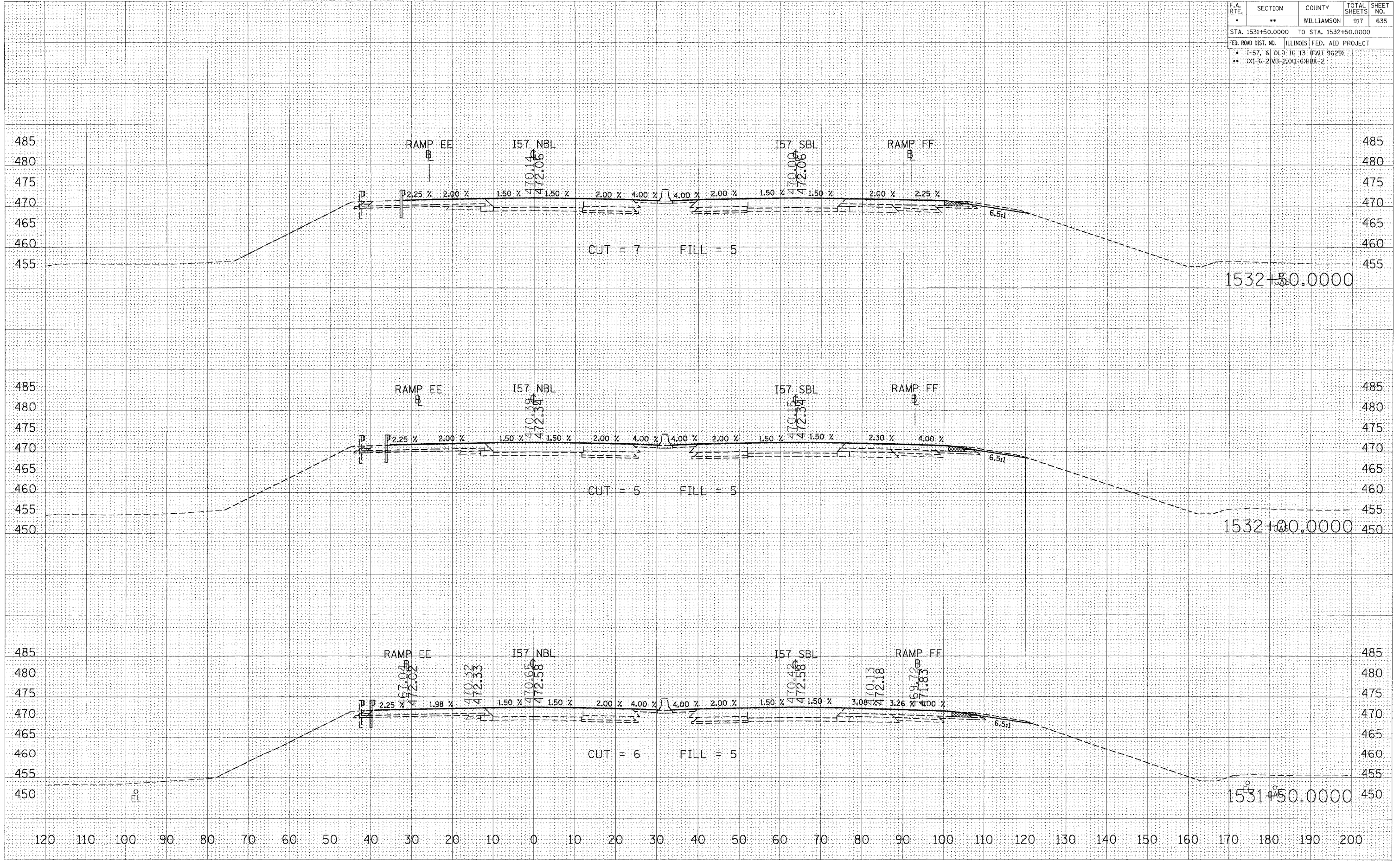
F.A. RTE.	SECTION	COUNTY	TOTAL SHEETS	SHEET NO.
*	**	WILLIAMSON	917	635

STA. 1531+50.0000 TO STA. 1532+50.0000

FED. ROAD DIST. NO. ILLINOIS FED. AID PROJECT

* 1-57, & OLD IL 13 (FAU 9629)

** (X1-6-2)VB-2,(X1-6)HBK-2



FINAL SURVEY

DATE	BY

EXERCISES PLOTTED
NOTE BOOK AREAS CHECKED

ORIGINAL SURVEY

DATE	BY

EXERCISES PLOTTED
NOTE BOOK AREAS CHECKED

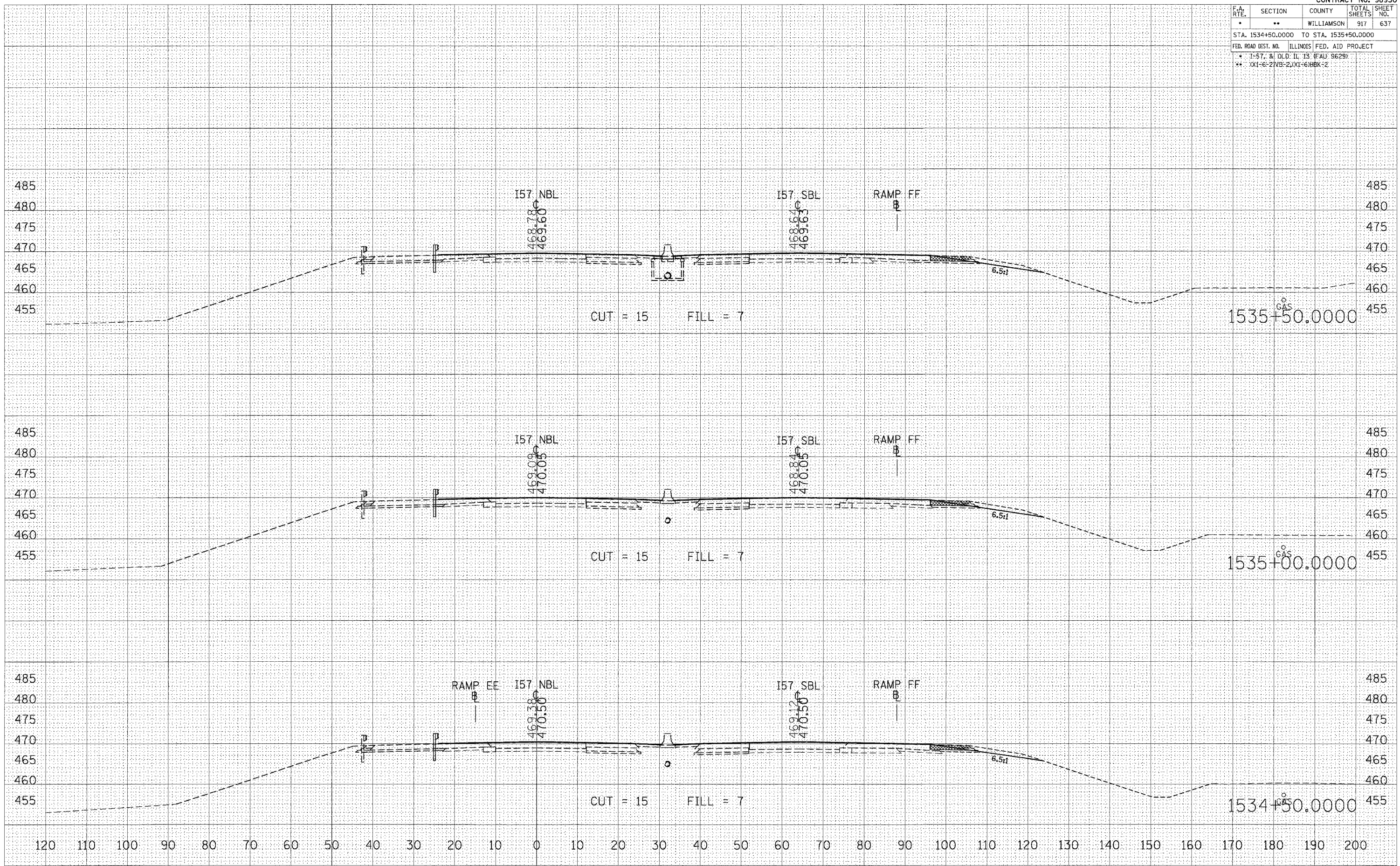
PLOT DATE = 12/12/2006
FILE NAME = c:\prowork\98950\1531+50.0000\1531+50.0000.dwg
USER NAME = jefwashed

F.A. RTE.	SECTION	COUNTY	TOTAL SHEETS	SHEET NO.
*	**	WILLIAMSON	917	637
STA. 1534+50.0000 TO STA. 1535+50.0000				
FED. ROAD DIST. NO. ILLINOIS FED. AID PROJECT				
* I-57, & OLD IL 15 (FAU 9629)				
** (X1-6-2)VB-2,(X1-6)HBK-2				

FINAL SURVEY	DATE
SAVED	BY
PLOTTED	
TEMPLATE	
NOTE BOOK	
AREAS CHECKED	
NO.	

ORIGINAL SURVEY	DATE
SAVED	BY
PLOTTED	
TEMPLATE	
NOTE BOOK	
AREAS CHECKED	
NO.	

PLOT DATE = 12/12/2006
 FILE NAME = G:\Projects\98950\1534+50\1534+50.dwg
 USER NAME = jefwheal



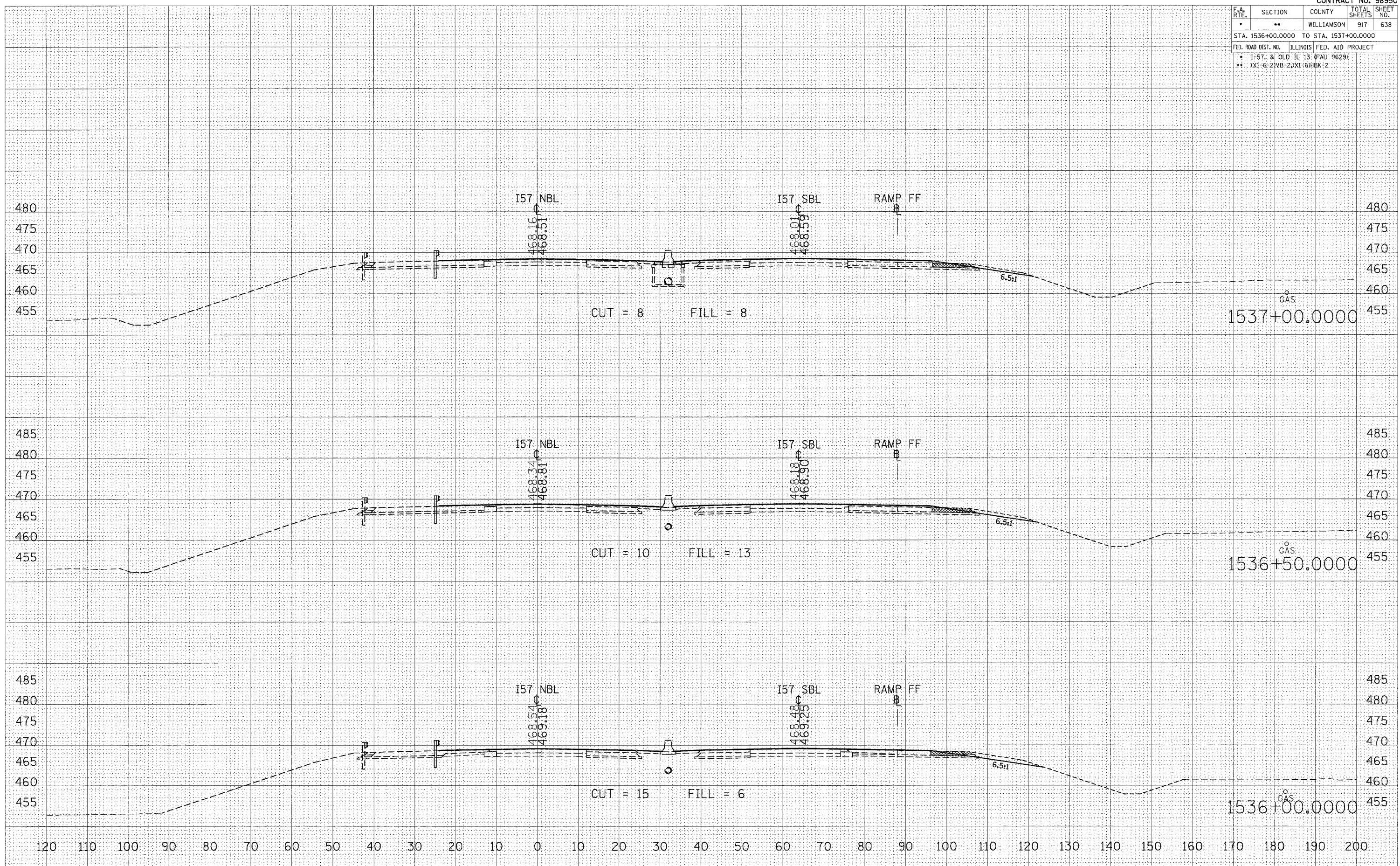
STA 1534+50.0000 TO STA 1535+50.0000 157 NBL STAGE 8

F.A. RTE.	SECTION	COUNTY	TOTAL SHEETS	SHEET NO.
*	**	WILLIAMSON	917	638
STA. 1536+00.0000 TO STA. 1537+00.0000				
FED. ROAD DIST. NO. ILLINOIS FED. AID PROJECT				
* I-57, & OLD IL 13 (FAU 9629)				
** (X1-6-2)VB-2,(X1-6)HBK-2				

FINL	SURVEYED	DATE
SHEET	PLOTTED	
NO.	TEMP. PLATE	
	AREAS CHECKED	

ORIGINAL	SURVEYED	DATE
SHEET	PLOTTED	
NO.	TEMP. PLATE	
	AREAS CHECKED	

PLOT DATE = 12/12/2006
 FILE NAME = c:\pwworkspace\98950\1536+00.dwg
 USER NAME = jfitchell



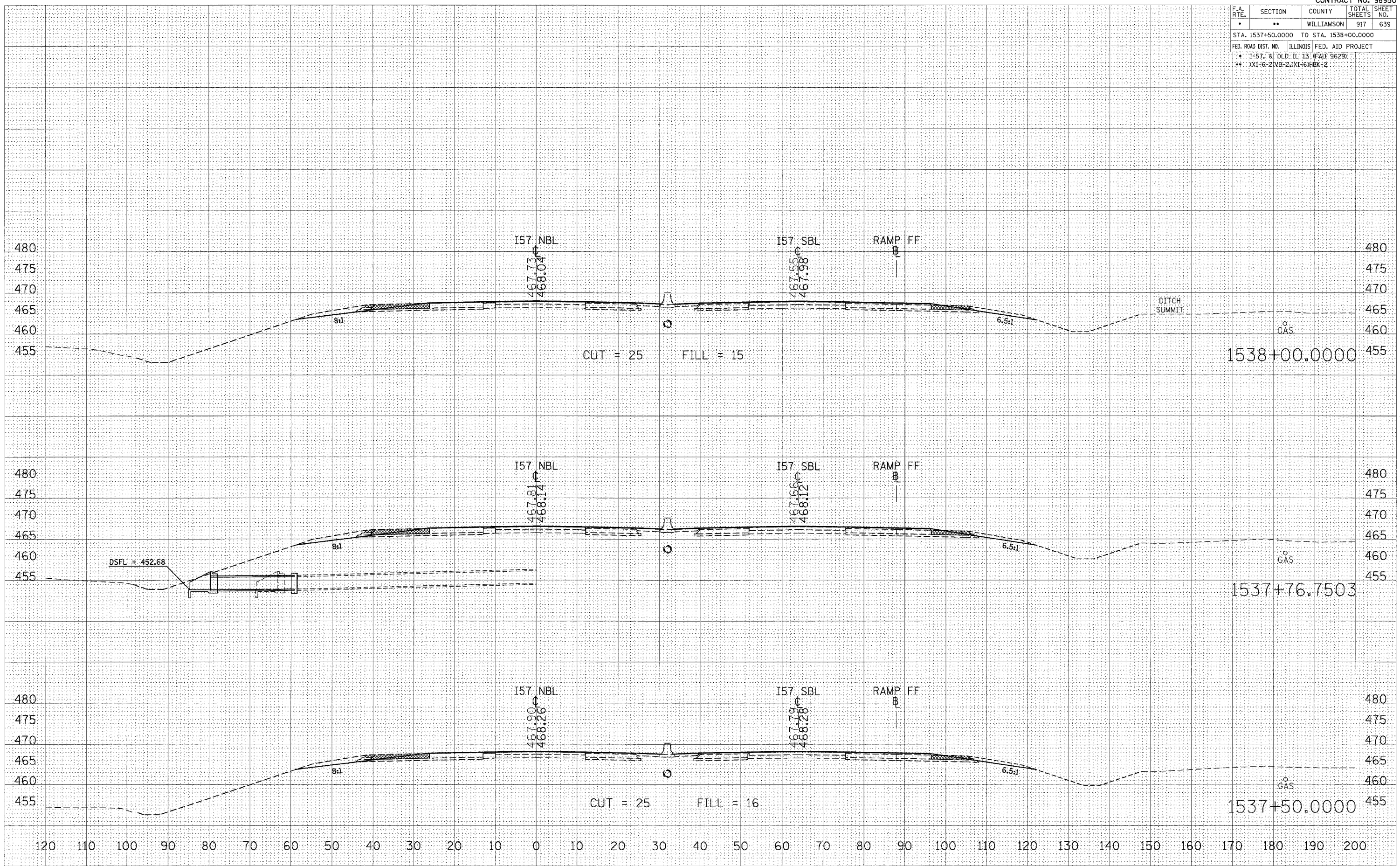
STA 1536+00.0000 TO STA 1537+00.0000 I57 NBL STAGE 8

F.A. RTE.	SECTION	COUNTY	TOTAL SHEETS	SHEET NO.
*	**	WILLIAMSON	917	639
STA. 1537+50.0000 TO STA. 1538+00.0000				
FED. ROAD DIST. NO. ILLINOIS FED. AID PROJECT				
* I-57, & OLD IL. 13 (FAU 9629)				
** X1-6-21VB-21X1-61RBK-2				

FINAL SURVEY	SURVEYED	BY	DATE
NOTE BOOK	PLOTTED		
NO.	TEMPLATE		
	AREAS CHECKED		

ORIGINAL SURVEY	SURVEYED	BY	DATE
NOTE BOOK	PLOTTED		
NO.	TEMPLATE		
	AREAS CHECKED		

PLOT DATE = 12/12/2006
 FILE NAME = 01-11-06-1537+50-1538+00-157 NBL STAGE 8
 USER NAME = Jofwachtel



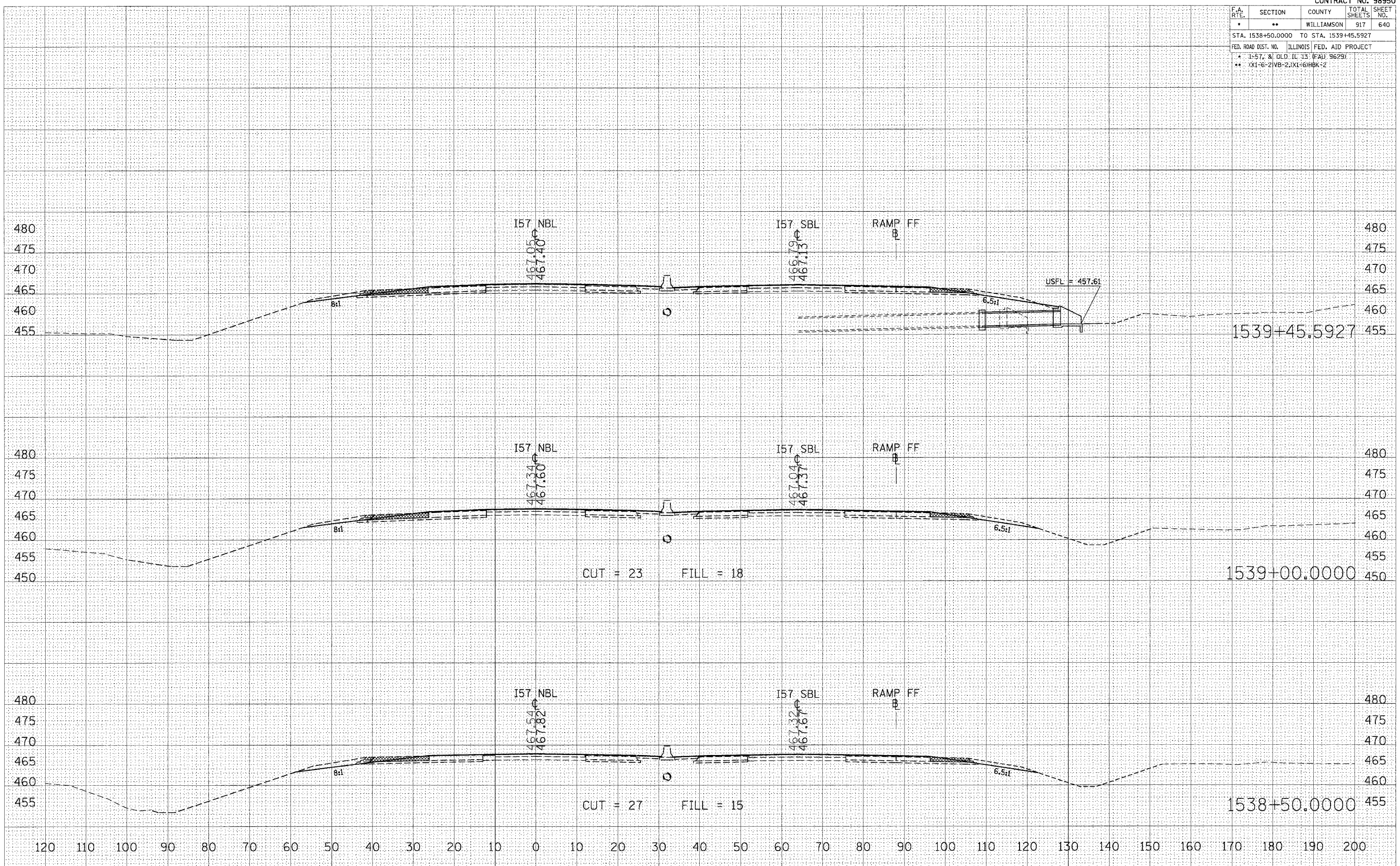
STA 1537+50.0000 TO STA 1538+00.0000 157 NBL STAGE 8

F.A. RTE.	SECTION	COUNTY	TOTAL SHEETS	SHEET NO.
*	**	WILLIAMSON	917	640
STA. 1538+50.0000 TO STA. 1539+45.5927				
FED. ROAD DIST. NO. ILLINOIS FED. AID PROJECT				
* 1-57, & OLD (L. 13 (FA) 9629)				
** (X1-6-2)VB-2,(X1-6)HBK-2				

BY	DATE
FINAL SURVEYED	
SHEET PLOTTED	
NOTE BOOK	
AREAS CHECKED	
NO.	

BY	DATE
ORIGINAL SURVEYED	
SHEET PLOTTED	
NOTE BOOK	
AREAS CHECKED	
NO.	

PLOT DATE = 12/12/2006
 PLOT SCALE = 1/4" = 100'
 USER NAME = jefvachaj



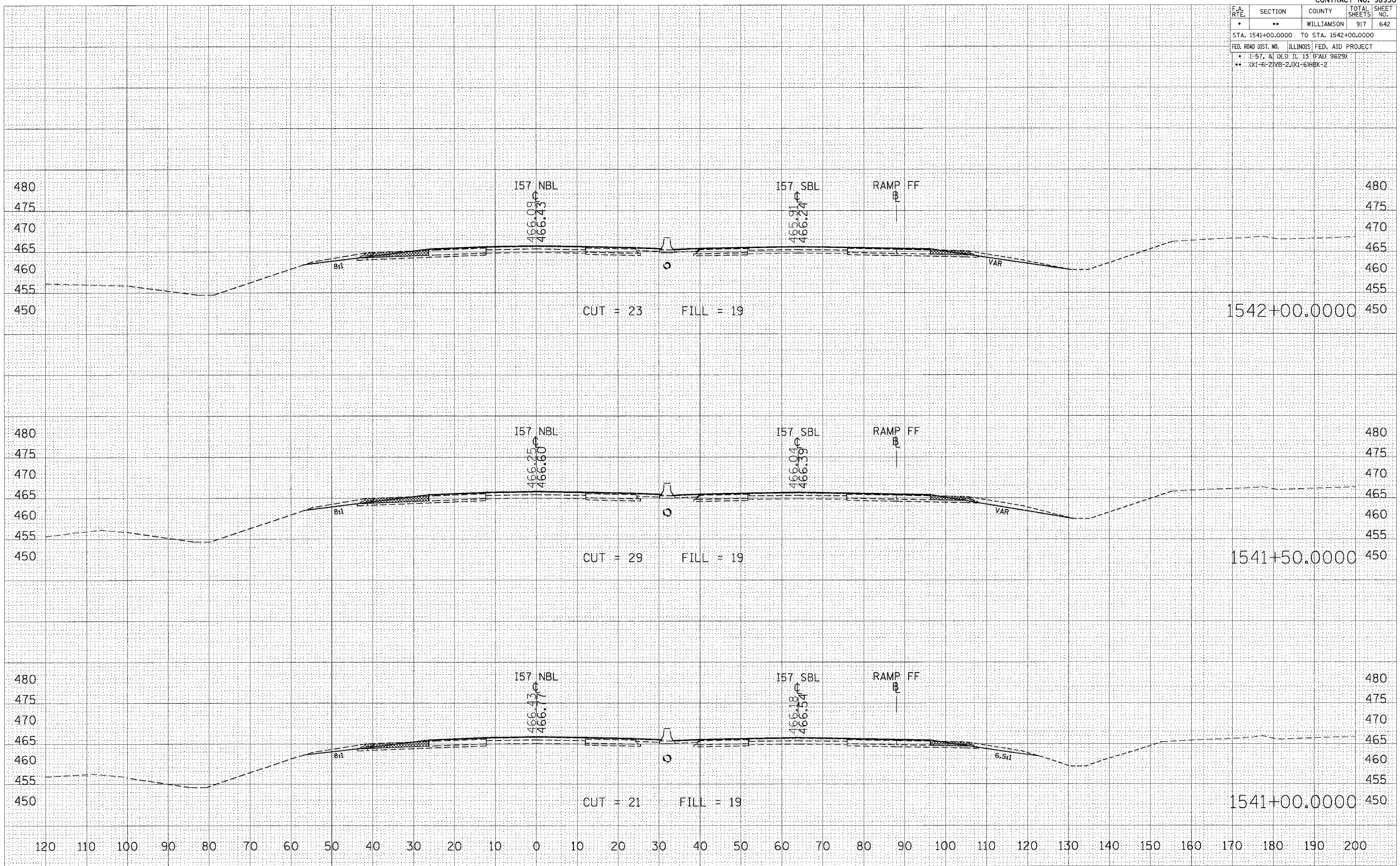
STA 1538+50.0000 TO STA 1539+45.5927 157 NBL STAGE 8

F.A. RTE.	SECTION	COUNTY	TOTAL SHEETS	SHEET NO.
*	**	WILLIAMSON	917	642
STA. 1541+00.0000 TO STA. 1542+00.0000				
FED. ROAD DIST. NO. ILLINOIS FED. AID PROJECT				
* 1-67, & OLD I.L. 13 (FAU 9629)				
** XX1-6-21VB-21X1-6/HBK-2				

FINAL SURVEY	SURVEYED	DATE
NOTE BOOK	PLOTTED	
NO.	TEMPLATE	
	AREAS CHECKED	

ORIGINAL SURVEY	SURVEYED	DATE
NOTE BOOK	PLOTTED	
NO.	TEMPLATE	
	AREAS CHECKED	

PLOT DATE = 12/12/2006
 FILE NAME = I:\Projects\98950\1541+00\1541+00.dwg
 USER NAME = jefwachd



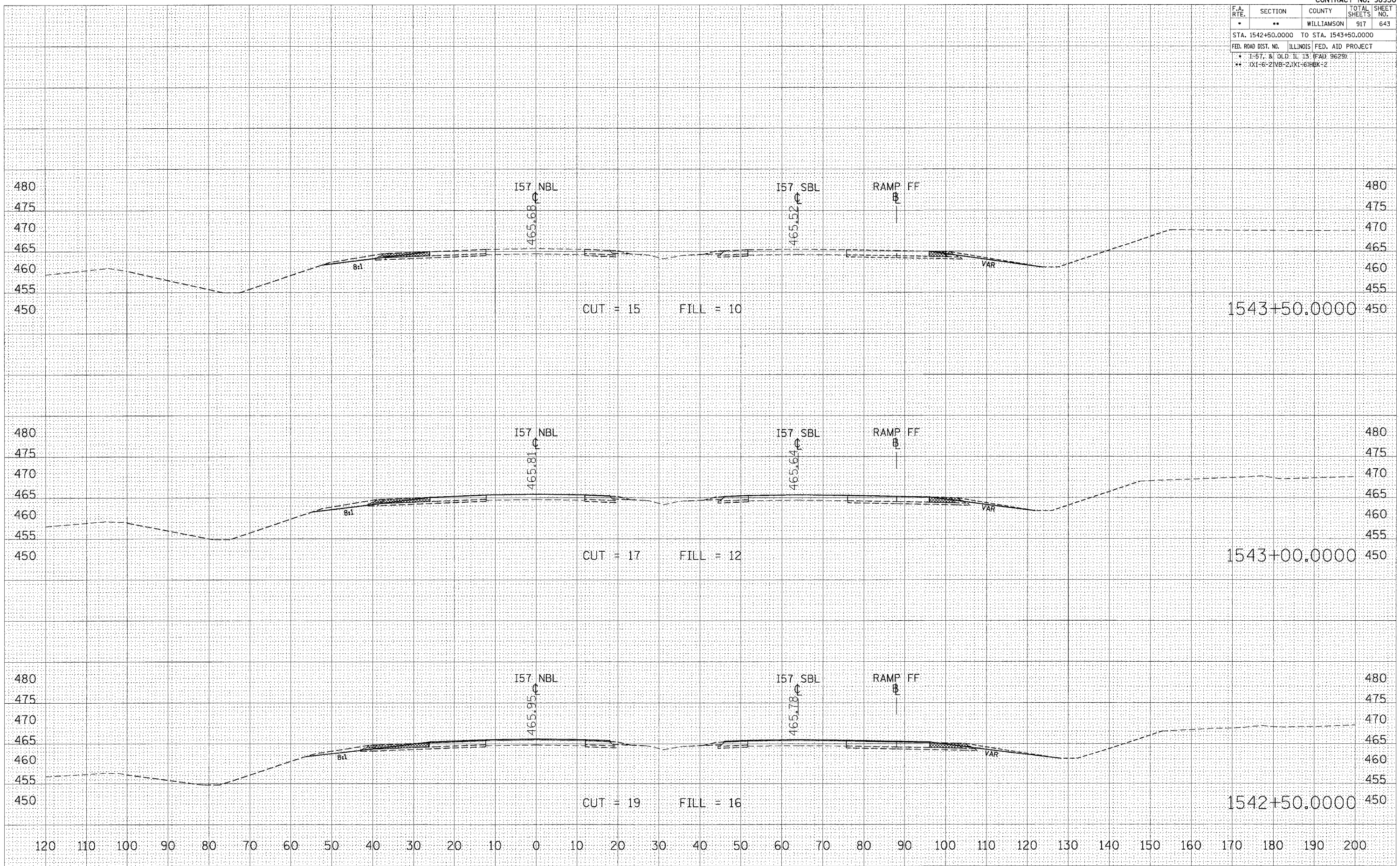
STA 1541+00.0000 TO STA 1542+00.0000 I57 NBL STAGE 8

F.A. RTE.	SECTION	COUNTY	TOTAL SHEETS	SHEET NO.
*	**	WILLIAMSON	917	643
STA. 1542+50.0000 TO STA. 1543+50.0000				
FED. ROAD DIST. NO. ILLINOIS FED. AID PROJECT				
* 1-57, & OLD. IL. 13 (FAU 9629)				
** (X1-6-2)VB-21(X1-6)HBK-2				

FINAL SURVEY	DATE
NO.	

ORIGINAL SURVEY	DATE
NO.	

PLOT DATE = 12/12/2006
 FILE NAME = 98950\98950\1542+50.0000\1542+50.0000.dwg
 USER NAME = jofwchad



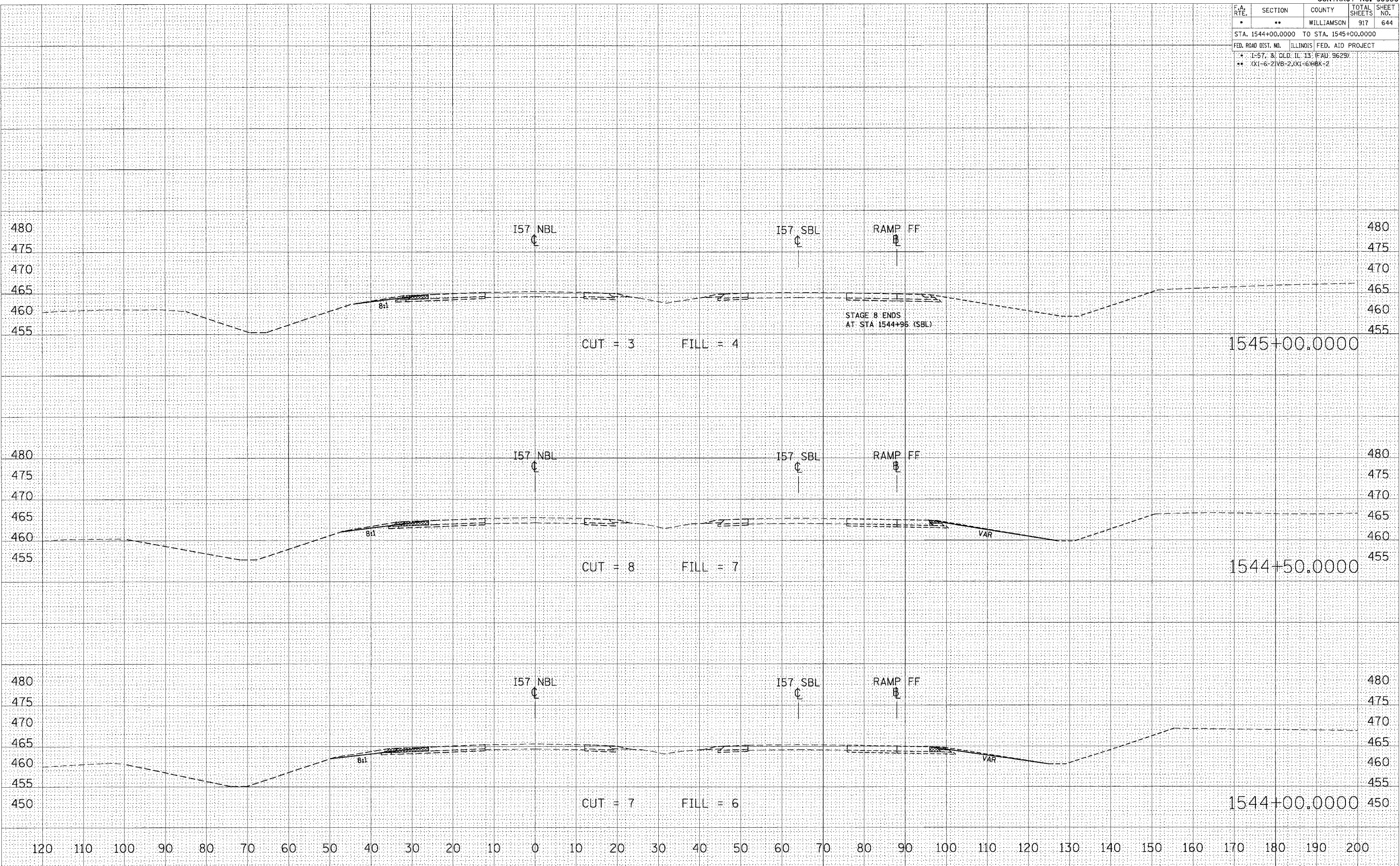
STA 1542+50.0000 TO STA 1543+50.0000 I57 NBL STAGE 8

F.A. RTE.	SECTION	COUNTY	TOTAL SHEETS	SHEET NO.
•	••	WILLIAMSON	917	644
STA. 1544+00.0000 TO STA. 1545+00.0000				
FED. ROAD DIST. NO. ILLINOIS FED. AID PROJECT				
•• I-57, 8; OLD. IL. 13; (FAD. 9629)				
•• (X1-6-2)VB-2,(X1-6)HBK-2				

DATE	
BY	
SURVEYED	
REVISION	
NO.	

DATE	
BY	
SURVEYED	
REVISION	
NO.	

PLOT DATE = 12/12/2006
 FILE NAME = sv\proj\98950\1544+00\1544+00.dwg
 PLOT SCALE = 1/8" = 100'-0"
 USER NAME = jef@mhof



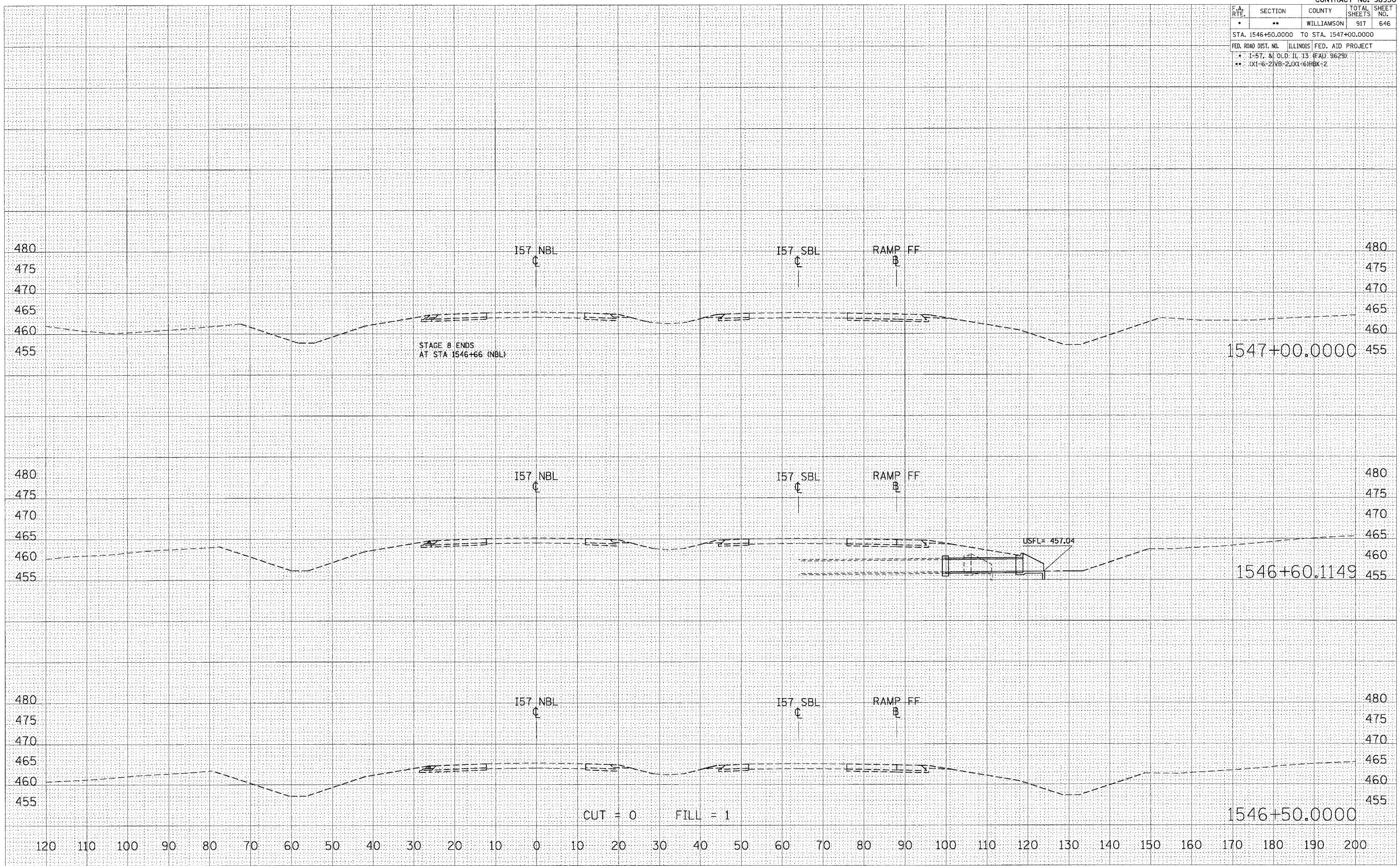
STA 1544+00.0000 TO STA 1545+00.0000 I57 NBL STAGE 8

F.A. RTE.	SECTION	COUNTY	TOTAL SHEETS	SHEET NO.
*	**	WILLIAMSON	917	646
STA. 1546+50.0000 TO STA. 1547+00.0000				
FED. ROAD DIST. NO. ILLINOIS FED. AID PROJECT				
* 1-57, & OLD. IL. 13 (FAL 9629)				
** 1X1-6-21VB-2,0X1-61PBK-2				

FINAL SURVEYED	DATE
SHIRLEY PLOTTED	
NOTE BOOK	
AREAS CHECKED	
NO.	

ORIGINAL SURVEYED	DATE
SHIRLEY PLOTTED	
NOTE BOOK	
AREAS CHECKED	
NO.	

PLOT DATE = 12/12/2006
 FILE NAME = c:\pms\pms\14902802\14902802.dwg
 USER NAME = jefmchadl



STA 1546+50.0000 TO STA 1547+00.0000 I57 NBL STAGE 8

F.A. RTE.	SECTION	COUNTY	TOTAL SHEETS	SHEET NO.
*	*	WILLIAMSON	917	647
STA.		TO STA.		
FED. ROAD DIST. NO.	ILLINOIS	FED. AID PROJECT		
* I-57, & OLD IL 13 (FAU 9629)				
** (X1-6-2)VB-2,(X1-6)HBK-2				

☐ FAU 9629
(OLD IL RTE 13)

LT. STA. 754+63
PCC SURFACE REMOVAL-BUTT JOINT

CORRUGATED MEDIAN REMOVAL
CORRUGATED MEDIAN

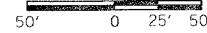
PROJECT BEGINS
STA. 753+20

BITUMINOUS SURFACE REMOVAL-BUTT JOINT

750+00

755+00

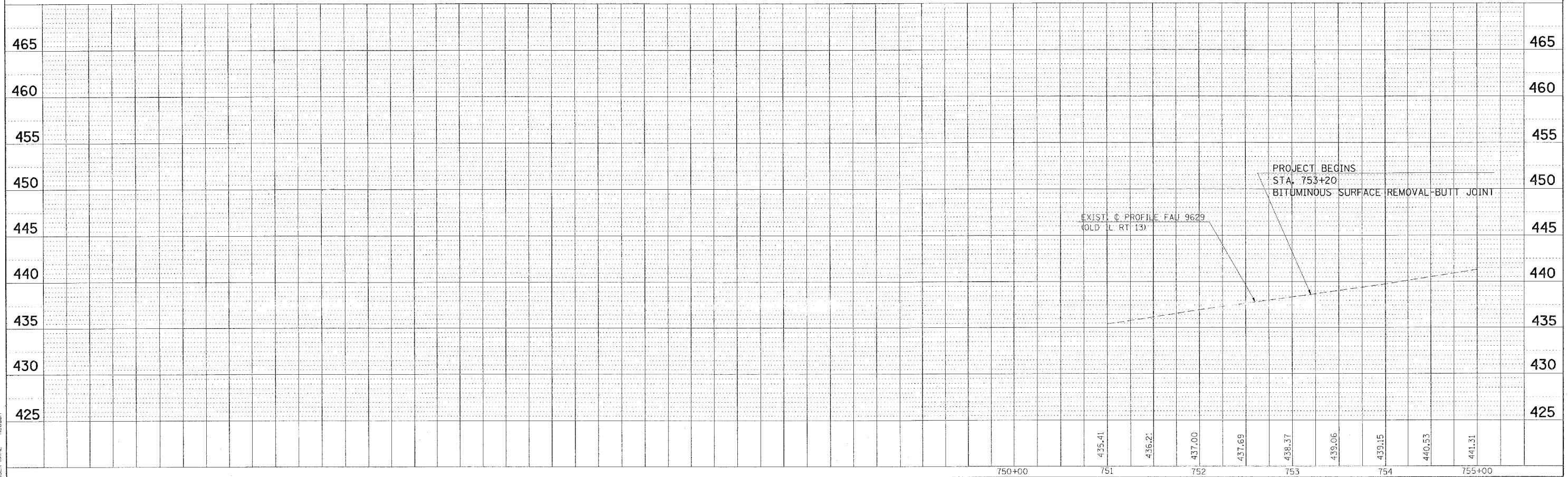
CONSTRUCTION LIMITS
(TYP)



PLAN	DATE
DESIGNED	
PLOTTED	
ALIGNMENT CHECKED	
GRADES CHECKED	
NOTE BOOK NO.	
CADD FILE NAME	

PROFILE	DATE
SURVEYED	
DESIGNED	
GRADES CHECKED	
STRUCTURE NOTATION CHECKED	
NOTE BOOK NO.	
CADD FILE NAME	

PLOT DATE = 12/16/2016
FILE NAME = c:\pwworkspace\982682\old3\old3.dwg
USER NAME = hudson



OLD IL 13 PLAN- PROFILE STA. 750+00 TO STA. 755+00

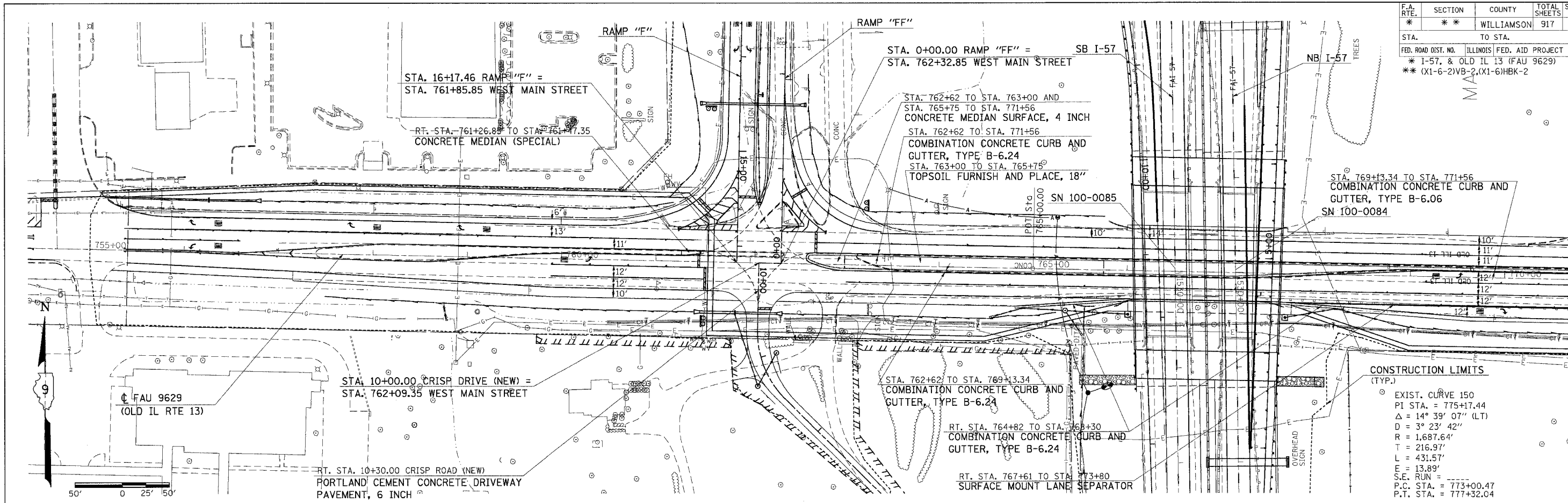
F.A. RTE.	SECTION	COUNTY	TOTAL SHEETS	SHEET NO.
*	**	WILLIAMSON	917	648

STA. TO STA.
 FED. ROAD DIST. NO. ILLINOIS FED. AID PROJECT
 * I-57, & OLD IL 13 (FAU 9629)
 ** (X1-6-2)VB-2,(X1-6)HKB-2

DATE	BY
DATE	BY
DATE	BY

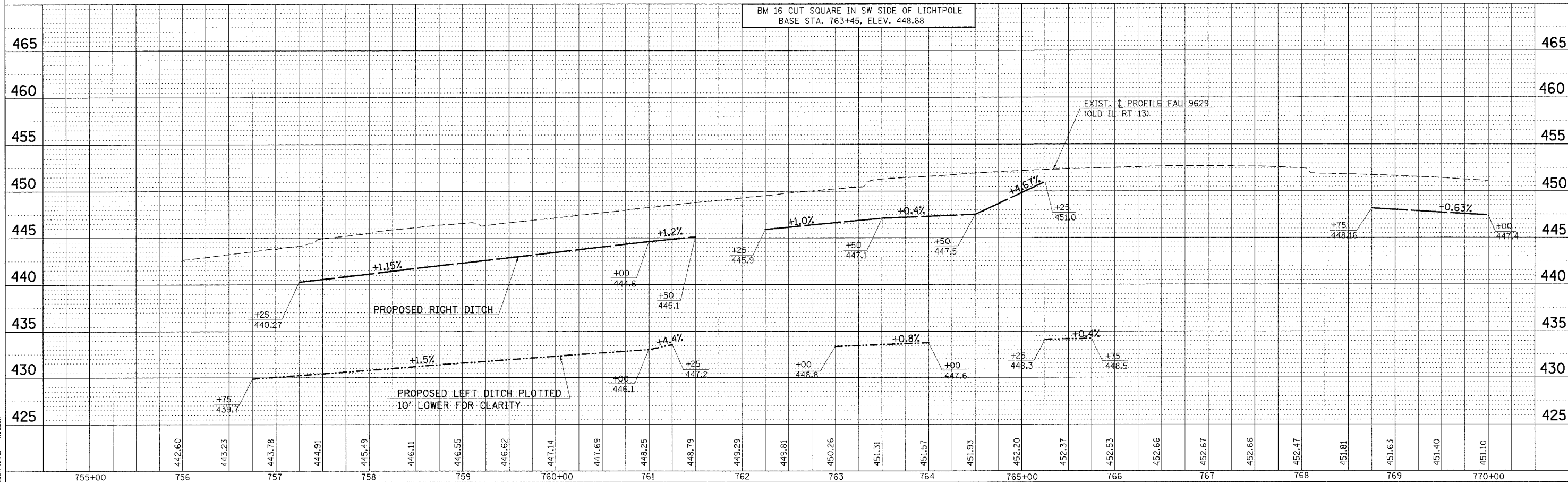
DATE	BY
DATE	BY
DATE	BY

PLOT DATE = 12/16/2005
 FILE NAME = c:\p\projects\98950\oldil13\oldil13p2.dgn
 PLOT SCALE = 50.0000 / 1 IN.
 USER NAME = hender



CONSTRUCTION LIMITS (TYP.)

- EXIST. CURVE 150
- PI STA. = 775+17.44
- $\Delta = 14^\circ 39' 07''$ (LT)
- $D = 3^\circ 23' 42''$
- $R = 1,687.64'$
- $L = 216.97'$
- $T = 431.57'$
- $E = 13.89'$
- S.E. RUN = -----
- P.C. STA. = 773+00.47
- P.T. STA. = 777+32.04



OLD IL 13 PLAN- PROFILE STA. 755+00 TO STA. 770+00

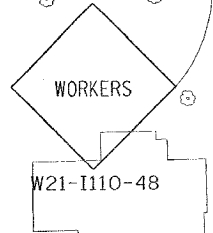
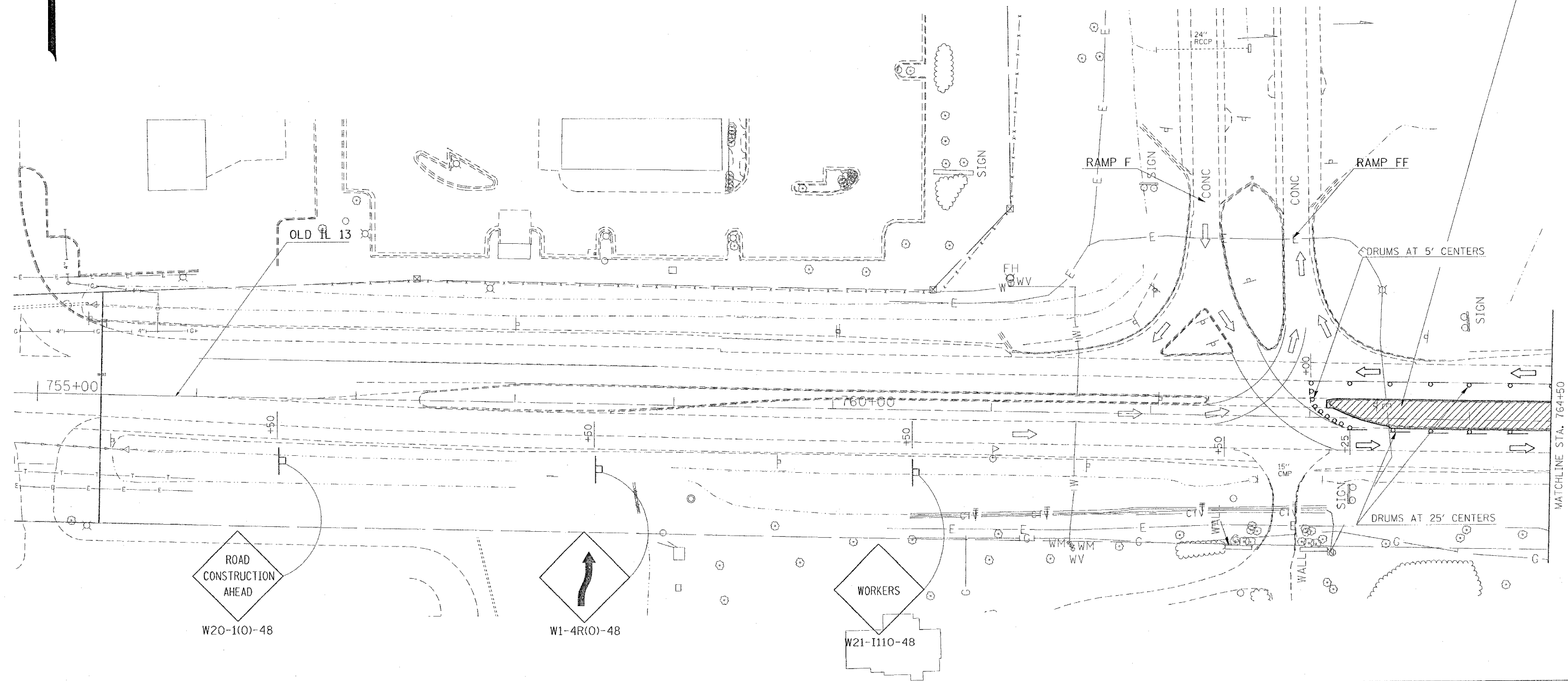
F.A. RTE.	SECTION	COUNTY	TOTAL SHEETS	SHEET NO.
*	**	WILLIAMSON	917	650
STA. TO STA.				
FED. ROAD DIST. NO. ILLINOIS FED. AID PROJECT				
* I-57, & OLD IL 13 (FAU 9629)				
** (X1-6-2)VB-2, (X1-6)HBK-2				



STAGE 1 NOTES

1. CLOSE WB OLD IL 13 TO ONE LANE.
2. PLACE DRUMS ALONG EB OLD IL 13.
3. REMOVE EXISTING MEDIAN.
4. CONSTRUCT 8" TEMPORARY PAVEMENT.

LT. AND RT. STA. 763+10.5 TO STA. 771+25.3
 REMOVE EXISTING BITUMINOUS MEDIAN AND COMBINATION CURB AND GUTTER
 CONSTRUCT TEMPORARY BITUMINOUS PAVEMENT 8" THICK



REVISIONS	
NAME	DATE

ILLINOIS DEPARTMENT OF TRANSPORTATION
OLD IL 13
STAGE 1
STA. 755+00 TO STA. 764+50
SHEET 1 OF 2
 SCALE: VERT. APPROX. 30
 HORIZ. DATE
 DRAWN BY CNH
 CHECKED BY L.A.

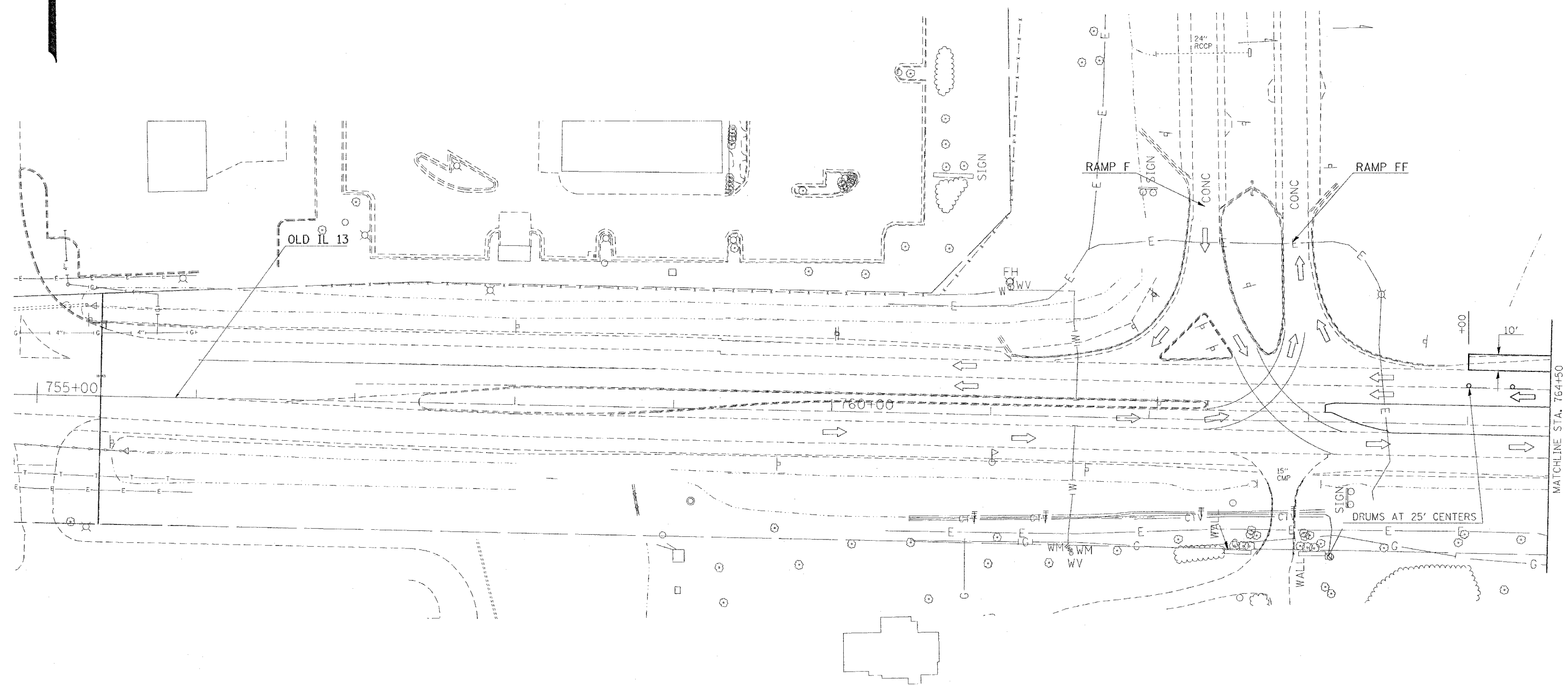
PLOT DATE = 10/12/2006
 FILE NAME = c:\p0\p03\98950\oldil13\oldil13stage.dgn
 PLOT SCALE = 3/8"=1'-0"
 USER NAME = herson

F.A. RTE.	SECTION	COUNTY	TOTAL SHEETS	SHEET NO.
**	**	WILLIAMSON	917	652
STA.	TO STA.			
FED. ROAD DIST. NO.	ILLINOIS	FED. AID PROJECT		
* I-57, & OLD IL 13 (FAU 9629)				
** (X1-6-2)VB-2,(X1-6)HBK-2				



STAGE 2 NOTES

1. CLOSE WB OLD IL 13 TO ONE LANE.
2. CONSTRUCT 8" BITUMINOUS SHOULDERS LT. STA. 764+00 TO STA. 769+50.
3. SHOULDER REMOVAL LT. STA. 766+10 TO STA. 767+43.



REVISIONS	
NAME	DATE

ILLINOIS DEPARTMENT OF TRANSPORTATION
OLD IL 13
STAGE 2
STA. 755+00 TO STA. 764+50
SHEET 1 OF 2

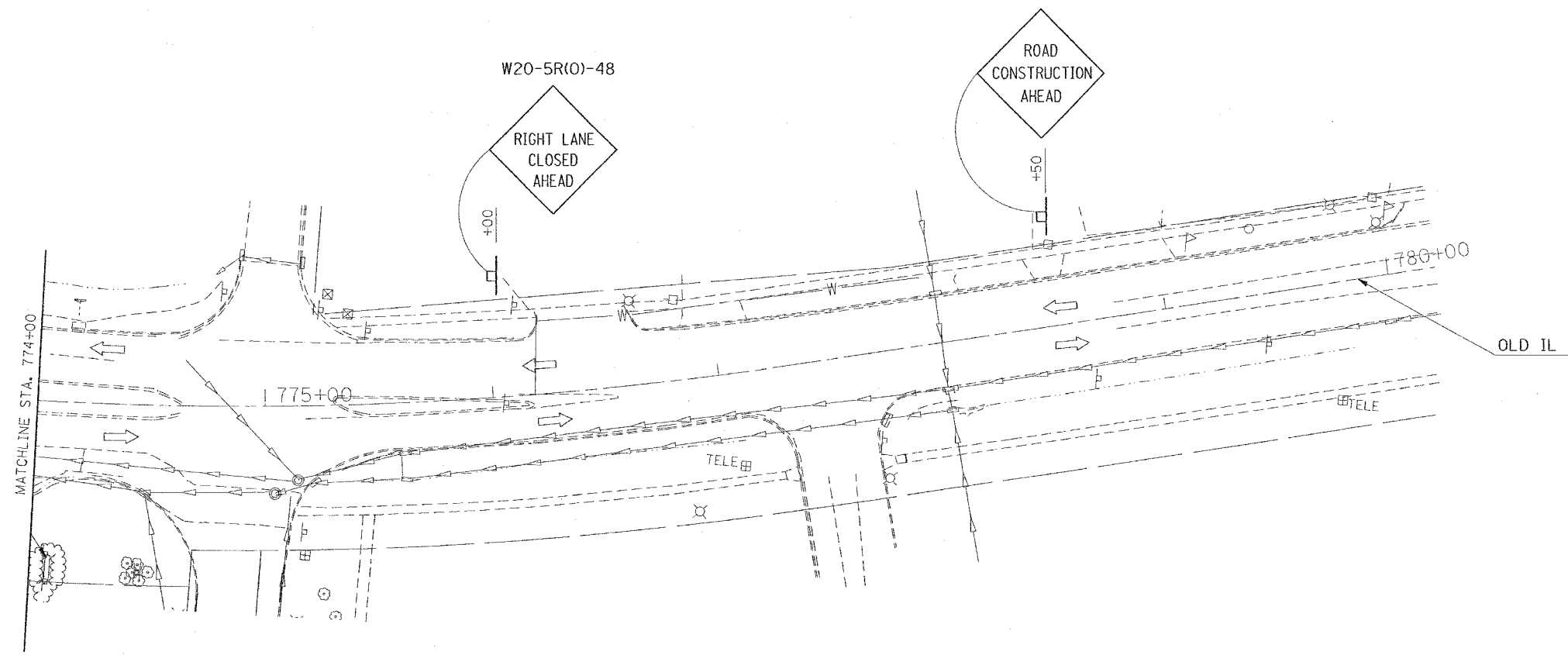
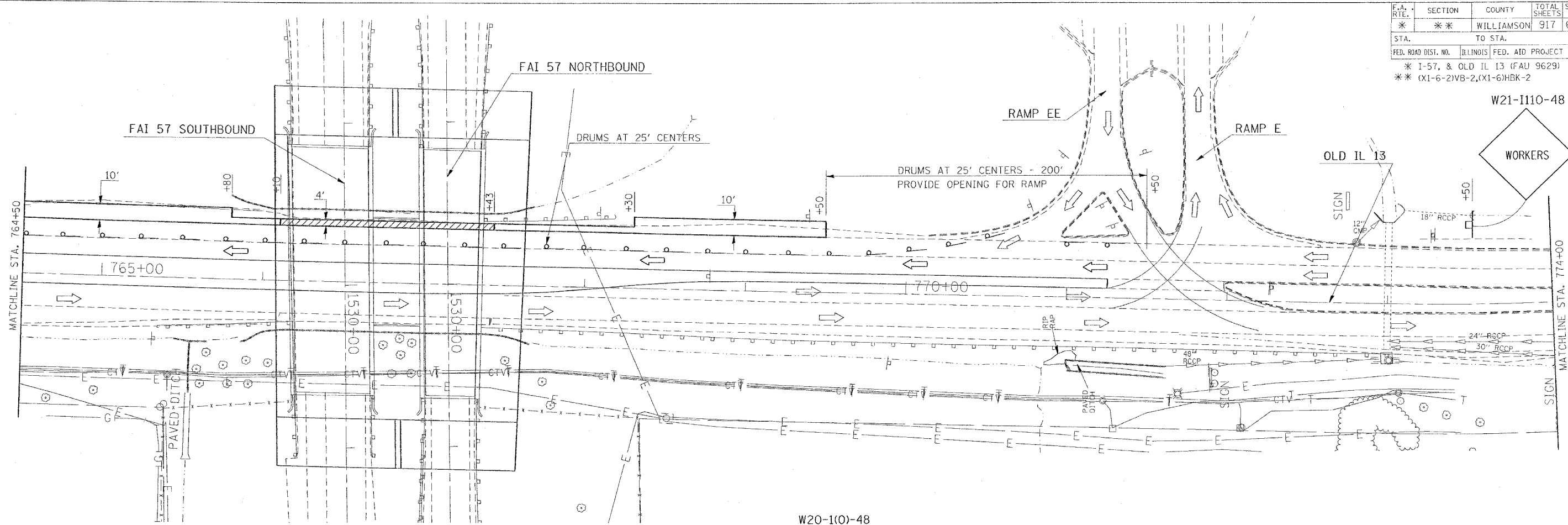
SCALE: VERT. APPROX. 30
 HORIZ. DATE

DRAWN BY CNH
 CHECKED BY LA

PLT DATE = 10/12/2006
 FILE NAME = c:\pwork\cra\d982882\old\13\stage2.dgn
 USER NAME = hnsgrn

CONTRACT NO. 98950

F.A. RTE.	SECTION	COUNTY	TOTAL SHEETS	SHEET NO.
*	**	WILLIAMSON	917	653
STA.		TO STA.		
FED. ROAD DIST. NO.	ILLINOIS	FED. AID PROJECT		
* I-57, & OLD IL 13 (FAU 9629)				
** (X1-6-2)VB-2, (X1-6)HBK-2				

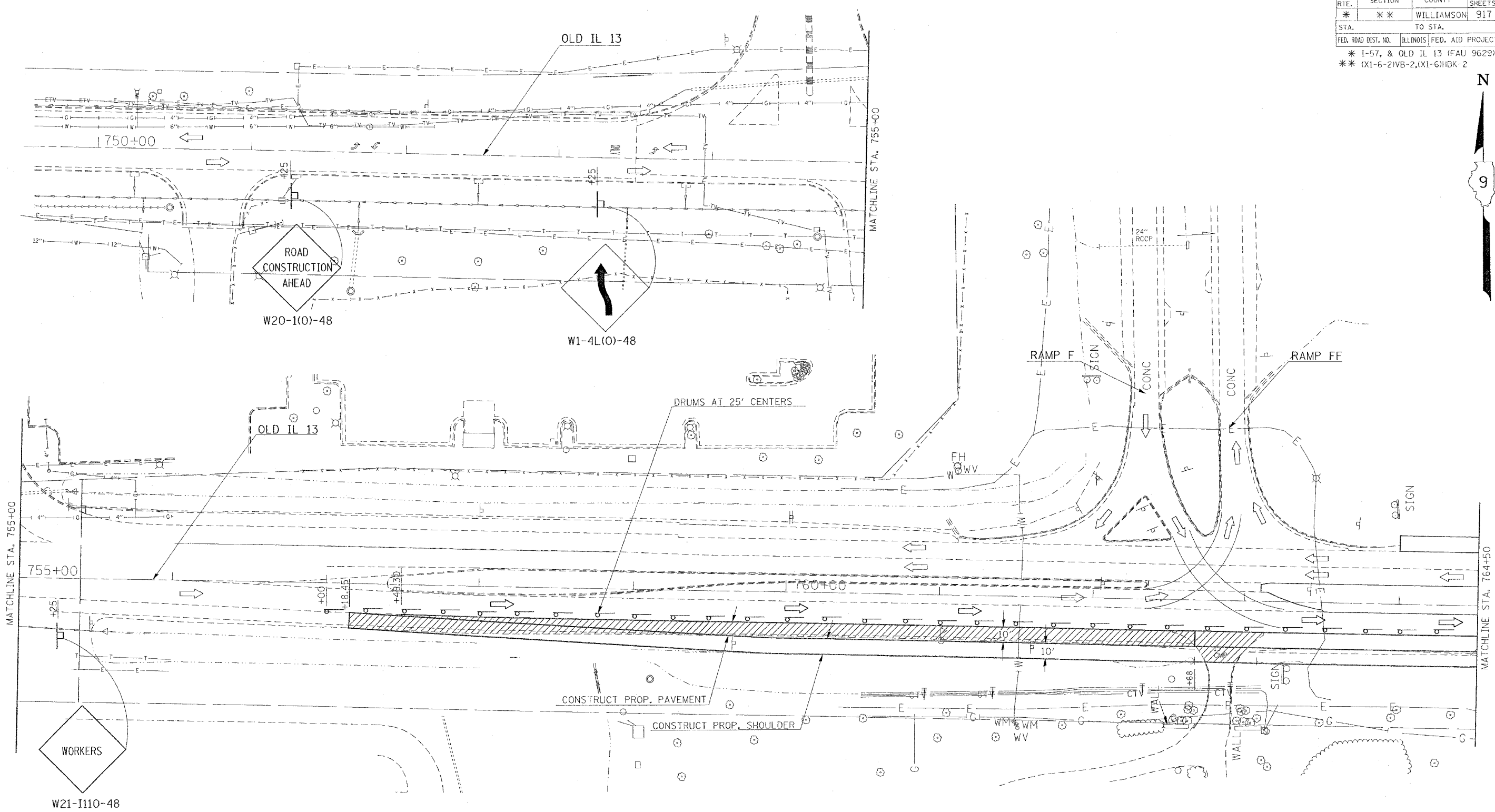


DATE: 10/12/2006
 FILE NAME: c:\jaco\mca\p98950\old\13\stage2.dgn
 PLOT SCALE: 3/8"=1'-0"
 USER NAME: hudson

REVISIONS	
NAME	DATE

ILLINOIS DEPARTMENT OF TRANSPORTATION
OLD IL 13
STAGE 2
STA. 764+50 TO STA. 780+00
SHEET 2 OF 2
 SCALE: VERT. APPROX. 30
 DATE: _____ HORIZ. _____
 DRAWN BY CNH
 CHECKED BY LA

F.A. RTE.	SECTION	COUNTY	TOTAL SHEETS	SHEET NO.
**	**	WILLIAMSON	917	654
STA. TO STA.				
FED. ROAD DIST. NO.		ILLINOIS FED. AID PROJECT		
		* I-57, & OLD IL 13 (FAU 9629)		
		** (X1-6-2)VB-2,(X1-6)HBK-2		



STAGE 3 NOTES

1. PLACE TRAFFIC CONTROL AS SHOWN.
2. SHOULDER REMOVAL FROM STA. 757+15.64 TO STA. 762+68 AND STA. 766+10 TO STA. 767+43.
3. CONSTRUCT PROPOSED PAVEMENT FROM STA. 757+49.30 TO STA. 765+33.
4. CONSTRUCT PROPOSED SHOULDER FROM STA. 757+15.64 TO STA. 771+00.

REVISIONS	
NAME	DATE

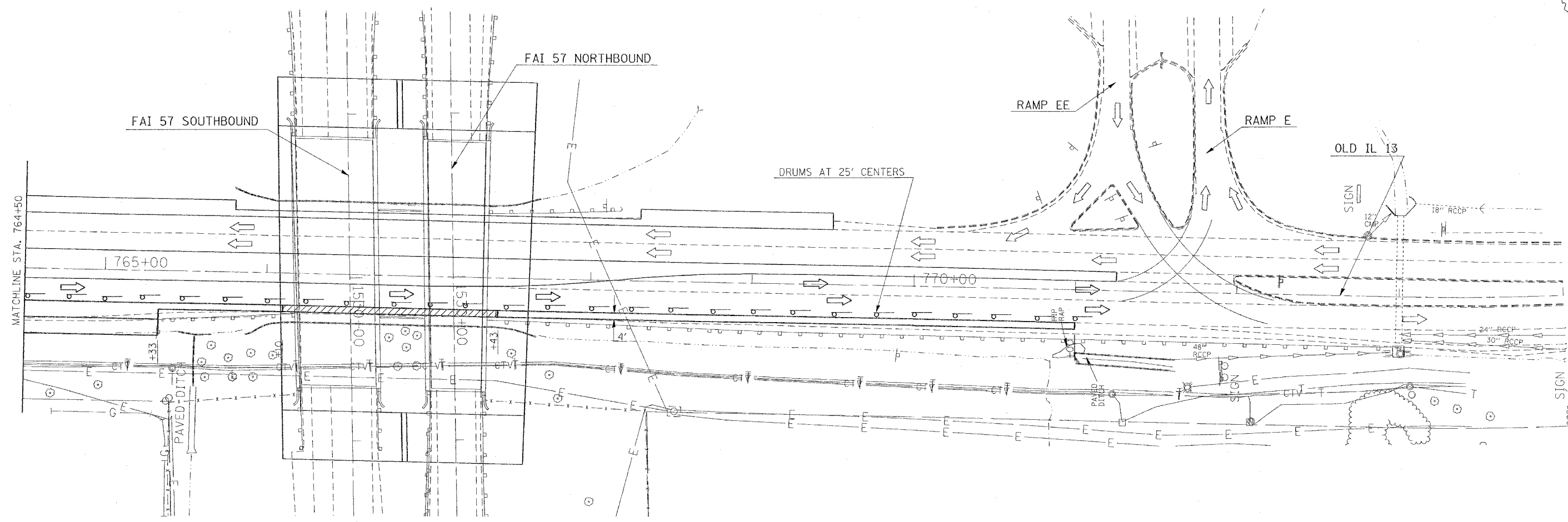
ILLINOIS DEPARTMENT OF TRANSPORTATION
OLD IL 13
STAGE 3
STA. 750+00 TO STA. 764+50
SHEET 1 OF 2
 SCALE: VERT. APPROX. 30
 DATE: _____ HORIZ. _____
 DRAWN BY CNH
 CHECKED BY LA

PLOT DATE = 10/12/2006
 FILE NAME = c:\p\proj\98950\98950.dwg
 PLOT SCALE = 3/32"=1'-0"
 USER NAME = fhebert

CONTRACT NO. 98950

F.A. RTE.	SECTION	COUNTY	TOTAL SHEETS	SHEET NO.
*	**	WILLIAMSON	917	655

STA. TO STA.
 FED. ROAD DIST. NO. ILLINOIS FED. AID PROJECT
 * I-57, & OLD IL 13 (FAU 9629)
 ** (X1-6-2)VB-2,(X1-6)HBK-2



DATE: 10/12/2005
 PLOT SCALE: 1" = 20' (HORIZ.)
 USER NAME: hnsden

REVISIONS	
NAME	DATE

ILLINOIS DEPARTMENT OF TRANSPORTATION
OLD IL 13
STAGE 3
STA. 764+50 TO STA. 774+00
SHEET 2 OF 2
 SCALE: VERT. APPROX. 30'
 HORIZ. DATE: DRAWN BY CNH
 CHECKED BY LA

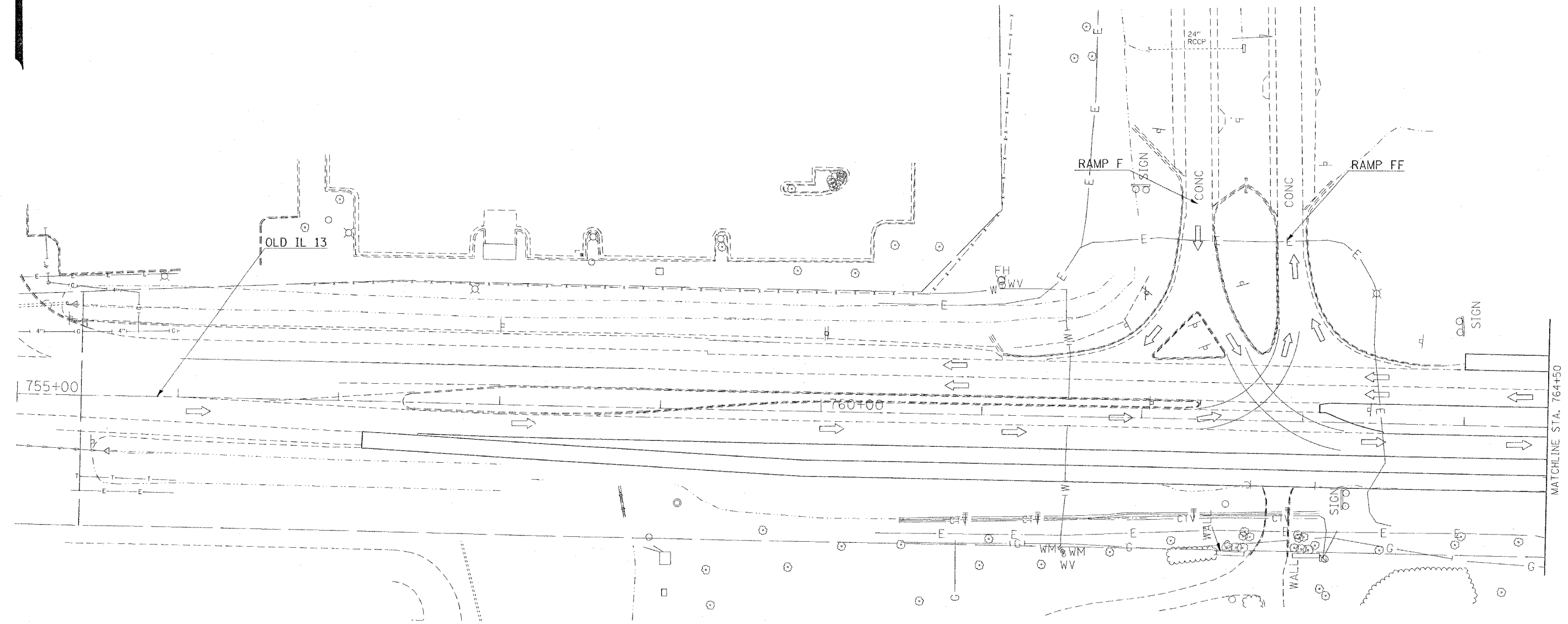
F.A. RTE.	SECTION	COUNTY	TOTAL SHEETS	SHEET NO.
*	**	WILLIAMSON	917	656

FED. ROAD DIST. NO.	ILLINOIS	FED. AID PROJECT
*	I-57, & OLD IL 13 (FAU 9629)	
**	(X1-6-2)VB-2, (X1-6)HBK-2	



STAGE 4 NOTES

1. USING FLAGGERS AND CONES SHIFT TRAFFIC EACH DAY TO AVOID DECK REMOVAL AREA OF OVERHEAD CONSTRUCTION.
2. REMOVE END BEAMS.
3. REMOVE MAIN BEAMS.
4. REMOVE PORTIONS OF ABUTMENTS AND PIERS.
5. TRAFFIC CONTROL SHALL BE IN ACCORDANCE WITH THE APPLICABLE PORTIONS OF STANDARD 701606.



DATE: 12/12/2006
 USER: cnh
 FILE: I:\98950\98950.dgn
 PLOT SCALE: 30.0000 / IN.
 USER NAME: cnh

REVISIONS	
NAME	DATE

ILLINOIS DEPARTMENT OF TRANSPORTATION

OLD IL 13

STAGE 4

STA. 755+00 TO STA. 764+50

SHEET 1 OF 2

SCALE: VERT. APPROX. 30
 HORIZ. DATE

DRAWN BY CNH
 CHECKED BY LA

F.A. RTE.	SECTION	COUNTY	TOTAL SHEETS	SHEET NO.
*	**	WILLIAMSON	917	658

STA. TO STA.

FED. ROAD DIST. NO. ILLINOIS FED. AID PROJECT

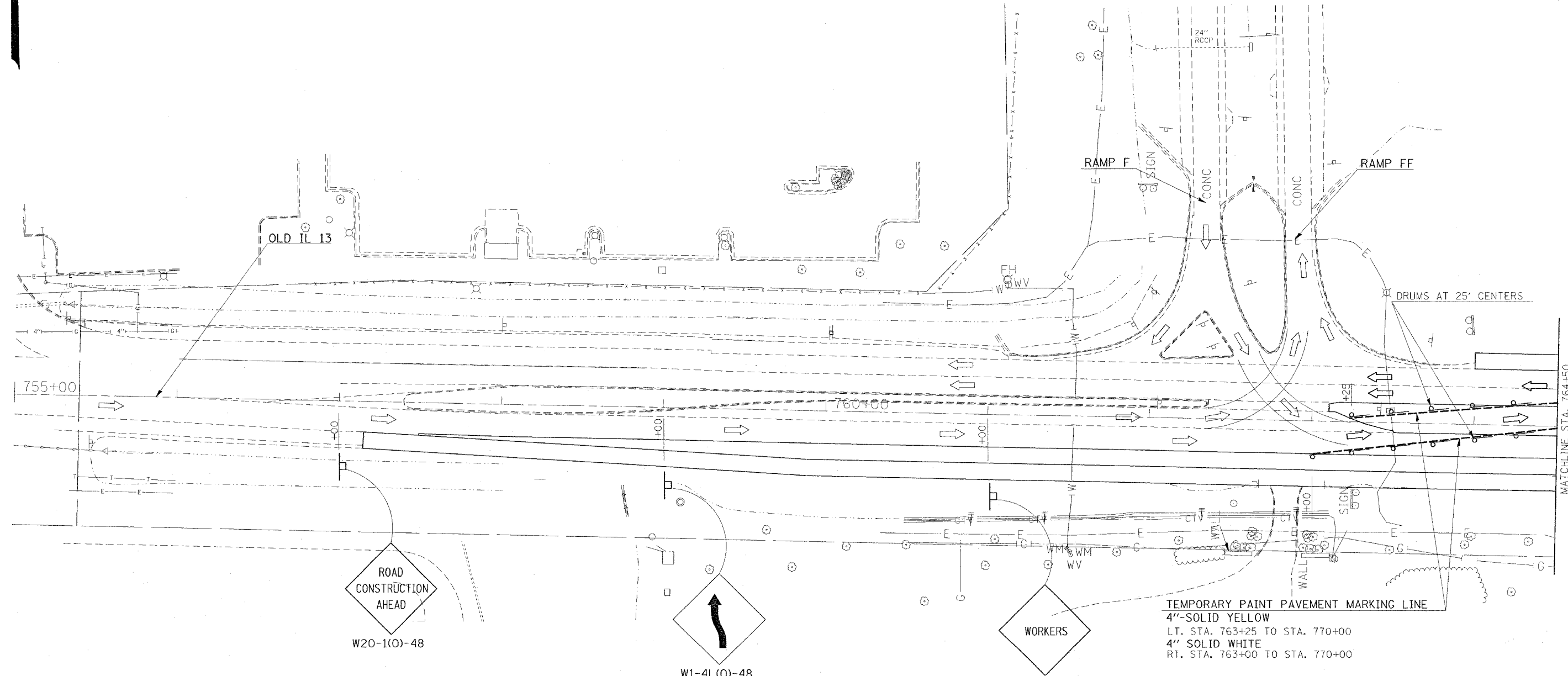
* I-57, & OLD IL 13 (FAU 9629)

** (X1-6-2)VB-2,(X1-6)HKB-2



STAGE 5 NOTES

1. PLACE TEMPORARY CONCRETE BARRIER.
2. SHIFT EB TRAFFIC TO THE NORTH.
3. CONSTRUCT PIER.
4. ERECT CENTER STEEL. CANTILEVER CENTER BEAM OVER OPEN TRAFFIC.
5. FLAG TRAFFIC TO ONE LANE AND OPEN 2 LANES AT NIGHT.
6. ERECT SOUTH STEEL.
7. PLACE PROTECTIVE SHIELD AND BUILD DECK.



TEMPORARY PAINT PAVEMENT MARKING LINE
 4"-SOLID YELLOW
 LT. STA. 763+25 TO STA. 770+00
 4" SOLID WHITE
 RT. STA. 763+00 TO STA. 770+00

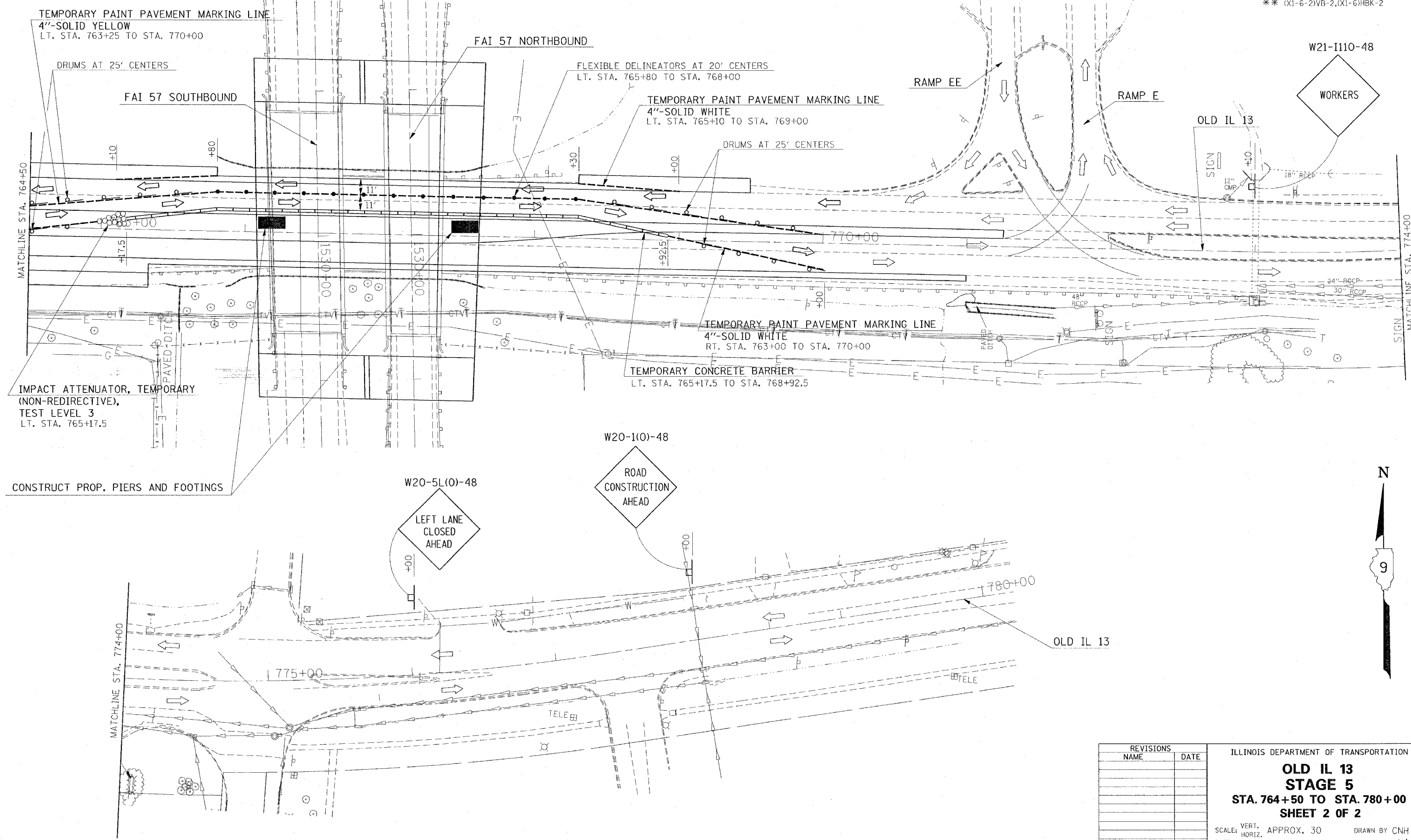
REVISIONS	
NAME	DATE

ILLINOIS DEPARTMENT OF TRANSPORTATION
OLD IL 13
STAGE 5
STA. 755+00 TO STA. 764+50
SHEET 1 OF 2
 SCALE: VERT. APPROX. 30
 DATE: _____ DRAWN BY CNH
 CHECKED BY LA

PLOT DATE = 12/16/2008
 FILE NAME = c:\projects\98950\oldil13\stage5.dgn
 PLOT SCALE = 30.0000 / 1" = 30'
 USER NAME = headon

CONTRACT NO. 98950

F.A. RTE.	SECTION	COUNTY	TOTAL SHEETS	SHEET NO.
*	**	WILLIAMSON	917	659
STA.		TO STA.		
FED. ROAD DIST. NO.	ILLINOIS	FED. AID PROJECT		
* I-57, & OLD IL 13 (FAU 9629)				
** (X1-6-2)VB-2, (X1-6)HBK-2				



W21-I110-48

WORKERS

OLD IL 13

W20-1(O)-48

ROAD CONSTRUCTION AHEAD

W20-5L(O)-48

LEFT LANE CLOSED AHEAD



REVISIONS	
NAME	DATE

ILLINOIS DEPARTMENT OF TRANSPORTATION
OLD IL 13
STAGE 5
STA. 764+50 TO STA. 780+00
SHEET 2 OF 2
 SCALE: VERT. APPROX. 30
 DATE: _____ DRAWN BY CNH
 CHECKED BY LA

DATE: 12/25/2005
 FILE NAME: I:\98950\98950.dgn
 PLOT SCALE: 3/8" = 1'-0"
 USER NAME: haddin

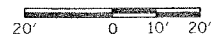
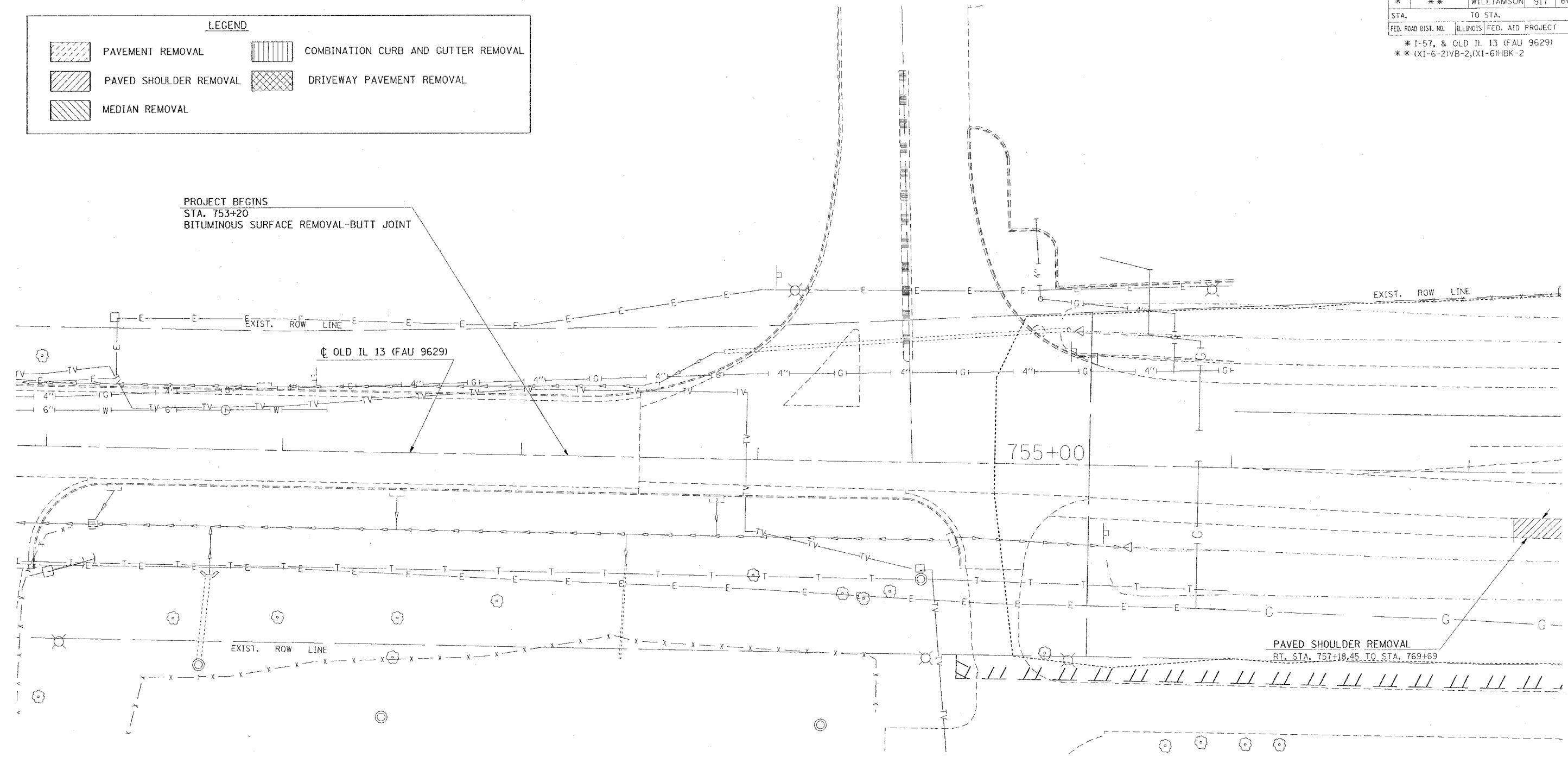
F.A. RTE.	SECTION	COUNTY	TOTAL SHEETS	SHEET NO.
*	**	WILLIAMSON	917	660
STA.		TO STA.		
FED. ROAD DIST. NO.		ILLINOIS FED. AID PROJECT		

* I-57, & OLD IL 13 (FAU 9629)
 ** (X1-6-2)VB-2,(X1-6)HBK-2

LEGEND

	PAVEMENT REMOVAL		COMBINATION CURB AND GUTTER REMOVAL
	PAVED SHOULDER REMOVAL		DRIVEWAY PAVEMENT REMOVAL
	MEDIAN REMOVAL		

PROJECT BEGINS
 STA. 753+20
 BITUMINOUS SURFACE REMOVAL-BUTT JOINT



PLOT DATE = 11/13/2008
 FILE NAME = c:\projects\98950\oldil13\oldil13.dgn
 PLOT SCALE = 20.0000' / IN.
 USER NAME = hector

REVISIONS	
NAME	DATE

ILLINOIS DEPARTMENT OF TRANSPORTATION

OLD IL 13 REMOVAL SHEET
STA. 751+00 TO STA. 757+00

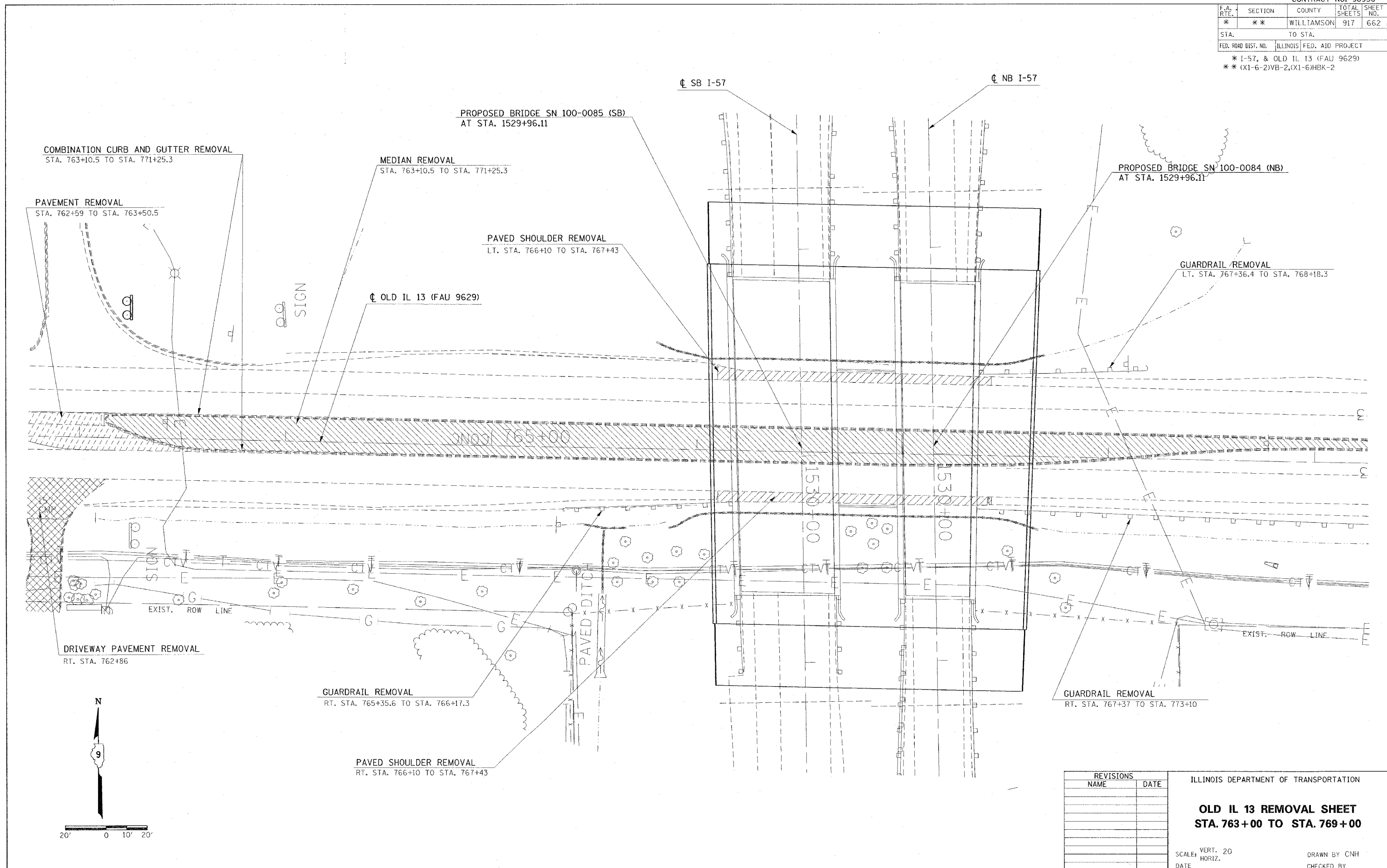
SCALE: VERT. 20
 HORIZ. DATE

DRAWN BY CNH
 CHECKED BY

F.A. RTE.	SECTION	COUNTY	TOTAL SHEETS	SHEET NO.
*	**	WILLIAMSON	917	662

STA. TO STA.
 FED. ROAD DIST. NO. ILLINOIS FED. AID PROJECT

* I-57, & OLD IL 13 (FAU 9629)
 ** (X1-6-2)VB-2, (X1-6)HBK-2



REVISIONS	
NAME	DATE

ILLINOIS DEPARTMENT OF TRANSPORTATION

OLD IL 13 REMOVAL SHEET
STA. 763+00 TO STA. 769+00

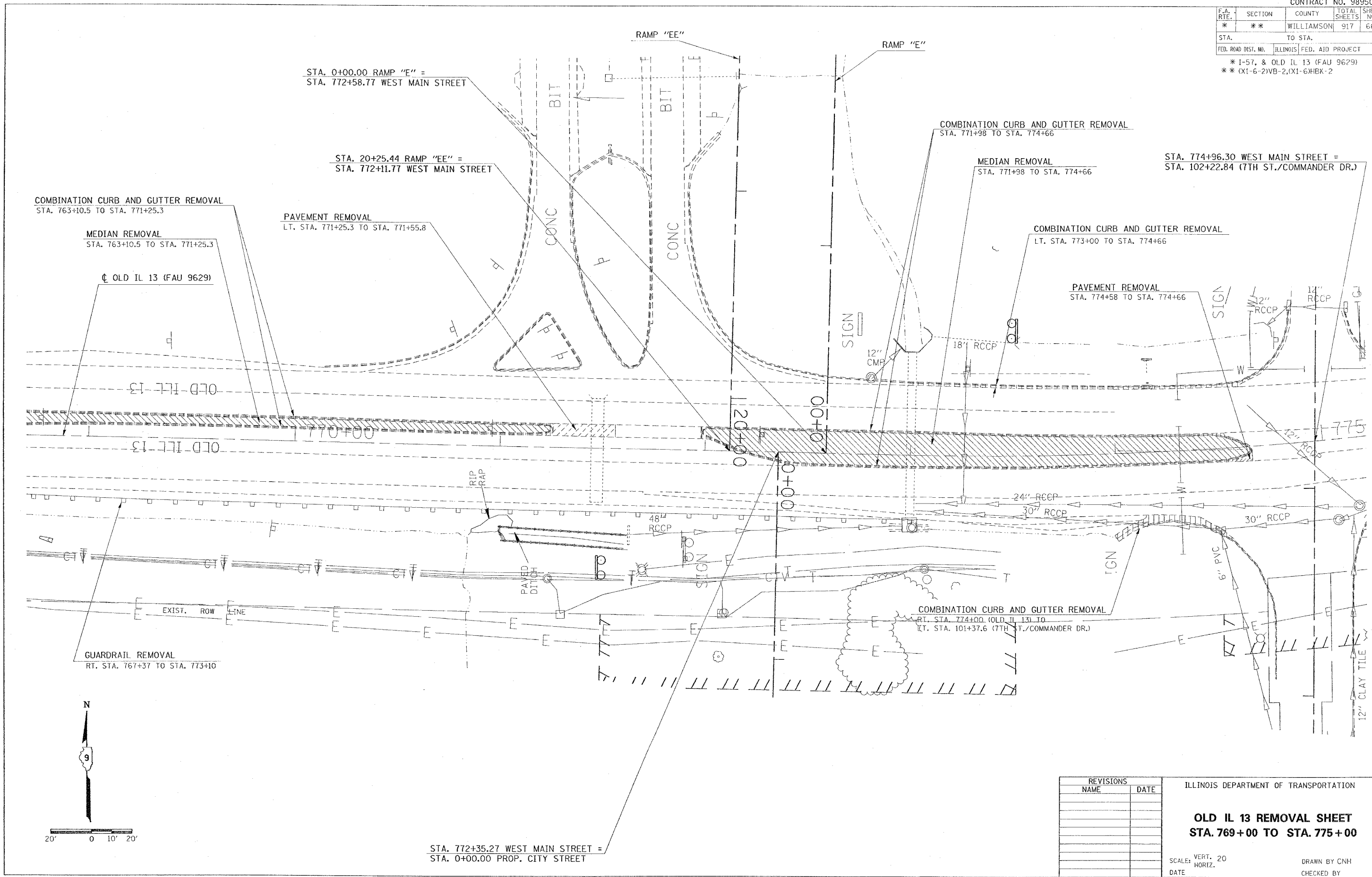
SCALE: VERT. 20
 HORIZ. DATE

DRAWN BY CNH
 CHECKED BY

PLOT DATE = 12/15/2006
 FILE NAME = c:\p\proj\98950\1013\oldil13\oldil13.dgn
 PLOT SCALE = 200.0000 / IN.
 USER NAME = hudson

F.A. RTE.	SECTION	COUNTY	TOTAL SHEETS	SHEET NO.
*	**	WILLIAMSON	917	663
STA.		TO STA.		
FED. ROAD DIST. NO.		ILLINOIS FED. AID PROJECT		

* I-57, & OLD IL 13 (FAU 9629)
 ** (X1-6-2)VB-2, (X1-6)HBK-2



STA. 774+96.30 WEST MAIN STREET =
 STA. 102+22.84 (7TH ST./COMMANDER DR.)

COMBINATION CURB AND GUTTER REMOVAL
 STA. 763+10.5 TO STA. 771+25.3

MEDIAN REMOVAL
 STA. 763+10.5 TO STA. 771+25.3

OLD IL 13 (FAU 9629)

PAVEMENT REMOVAL
 LT. STA. 771+25.3 TO STA. 771+55.8

STA. 20+25.44 RAMP "EE" =
 STA. 772+11.77 WEST MAIN STREET

COMBINATION CURB AND GUTTER REMOVAL
 STA. 771+98 TO STA. 774+66

MEDIAN REMOVAL
 STA. 771+98 TO STA. 774+66

COMBINATION CURB AND GUTTER REMOVAL
 LT. STA. 773+00 TO STA. 774+66

PAVEMENT REMOVAL
 STA. 774+58 TO STA. 774+66

COMBINATION CURB AND GUTTER REMOVAL
 RT. STA. 774+00 (OLD IL 13) TO
 LT. STA. 101+37.6 (7TH ST./COMMANDER DR.)

GUARDRAIL REMOVAL
 RT. STA. 767+37 TO STA. 773+10

STA. 772+35.27 WEST MAIN STREET =
 STA. 0+00.00 PROP. CITY STREET



20' 0 10' 20'

PLOT DATE = 10/12/2005
 PLOT SCALE = 1" = 20'
 USER NAME = harsden

REVISIONS	
NAME	DATE

ILLINOIS DEPARTMENT OF TRANSPORTATION

OLD IL 13 REMOVAL SHEET
STA. 769+00 TO STA. 775+00

SCALE: VERT. 20
 HORIZ. 1" = 20'
 DATE

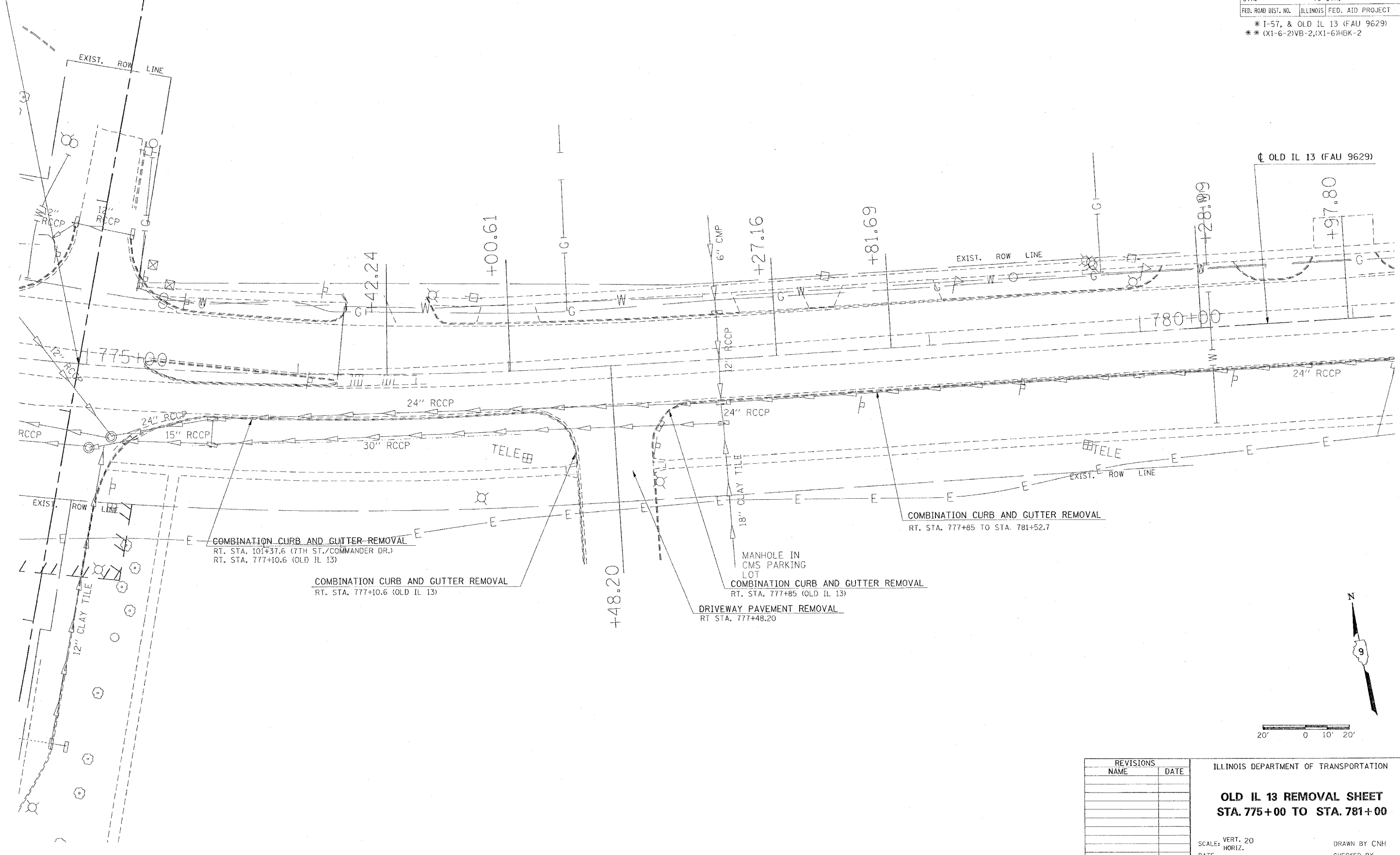
DRAWN BY CNH
 CHECKED BY

F.A. RTE.	SECTION	COUNTY	TOTAL SHEETS	SHEET NO.
*	**	WILLIAMSON	917	664

STA.	TO STA.
FED. ROAD DIST. NO.	ILLINOIS FED. AID PROJECT

* I-57, & OLD IL 13 (FAU 9629)
 ** (X1-6-2)VB-2,(X1-6)HBK-2

STA. 774+96.30 WEST MAIN STREET =
 STA. 102+22.84 (7TH ST./COMMANDER DR.)



OLD IL 13 (FAU 9629)

COMBINATION CURB AND GUTTER REMOVAL
 RT. STA. 101+37.6 (7TH ST./COMMANDER DR.)
 RT. STA. 777+10.6 (OLD IL 13)

COMBINATION CURB AND GUTTER REMOVAL
 RT. STA. 777+10.6 (OLD IL 13)

MANHOLE IN
 CMS PARKING
 LOT
 COMBINATION CURB AND GUTTER REMOVAL
 RT. STA. 777+85 (OLD IL 13)
 DRIVEWAY PAVEMENT REMOVAL
 RT STA. 777+48.20

COMBINATION CURB AND GUTTER REMOVAL
 RT. STA. 777+85 TO STA. 781+52.7



REVISIONS	
NAME	DATE

ILLINOIS DEPARTMENT OF TRANSPORTATION

**OLD IL 13 REMOVAL SHEET
 STA. 775+00 TO STA. 781+00**

SCALE: VERT. 20
 HORIZ. DATE

DRAWN BY CNH
 CHECKED BY

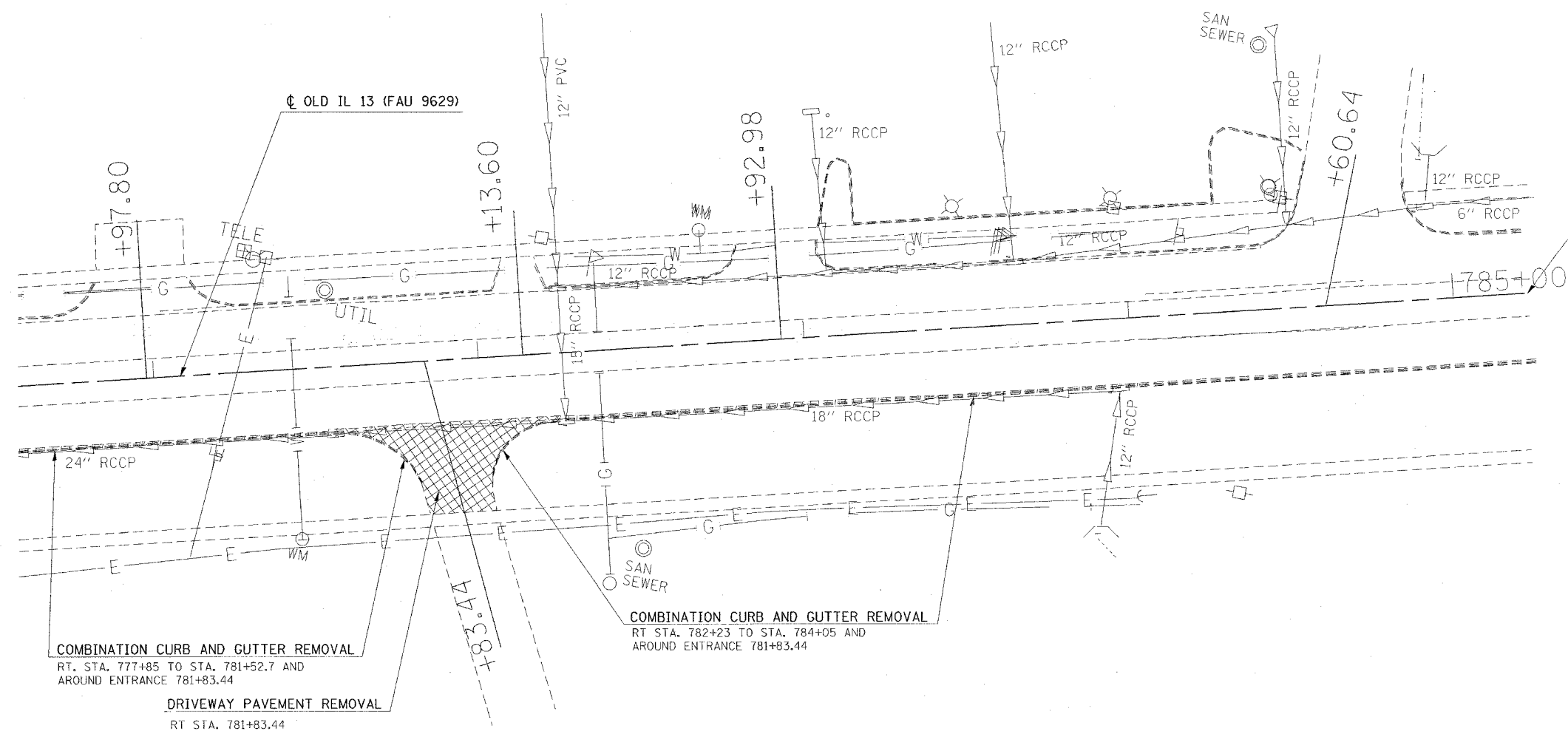
PLO DATE = 10/13/2006
 FILE NAME = c:\projects\98950\old13\old13.dgn
 USER NAME = mrc

F.A. RTE.	SECTION	COUNTY	TOTAL SHEETS	SHEET NO.
*	**	WILLIAMSON	917	665

STA.	TO STA.
FED. ROAD DIST. NO.	ILLINOIS FED. AID PROJECT

* I-57, & OLD IL 13 (FAU 9629)
 ** (X1-6-2)VB-2,(X1-6)HBK-2

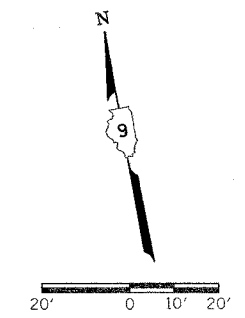
PROJECT ENDS
 STA. 785+23
 BITUMINOUS SURFACE REMOVAL-BUTT JOINT



COMBINATION CURB AND GUTTER REMOVAL
 RT. STA. 777+85 TO STA. 781+52.7 AND
 AROUND ENTRANCE 781+83.44

DRIVEWAY PAVEMENT REMOVAL
 RT STA. 781+83.44

COMBINATION CURB AND GUTTER REMOVAL
 RT STA. 782+23 TO STA. 784+05 AND
 AROUND ENTRANCE 781+83.44



REVISIONS	
NAME	DATE

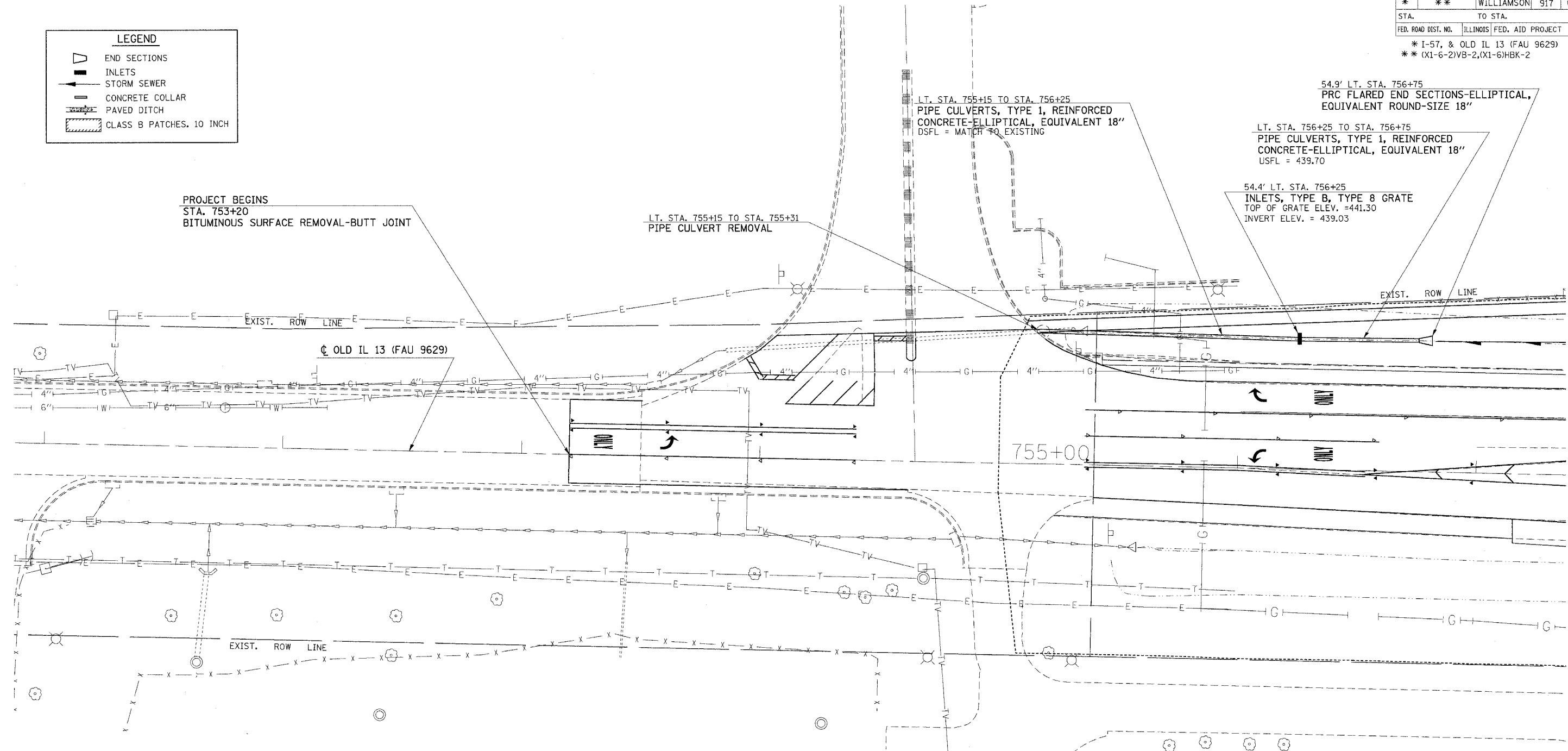
ILLINOIS DEPARTMENT OF TRANSPORTATION
OLD IL 13 REMOVAL SHEET
STA. 781+00 TO STA. 785+00
 SCALE: VERT. 20'
 HORIZ. 1" = 40'
 DATE: _____
 DRAWN BY CNH
 CHECKED BY _____

PLOT DATE = 11/21/2006
 FILE NAME = c:\p\o\sect\ad\22802\old13\old13.dwg
 PLOT SCALE = 20.0000 / IN.
 USER NAME = rebecca

F.A. RTE.	SECTION	COUNTY	TOTAL SHEETS	SHEET NO.
*	**	WILLIAMSON	917	666
STA.		TO STA.		
FED. ROAD DIST. NO.		ILLINOIS FED. AID PROJECT		
* I-57, & OLD IL 13 (FAU 9629)				
** (X1-6-2)VB-2,(X1-6)HBK-2				

LEGEND

	END SECTIONS
	INLETS
	STORM SEWER
	CONCRETE COLLAR
	PAVED DITCH
	CLASS B PATCHES, 10 INCH



PROJECT BEGINS
STA. 753+20
BITUMINOUS SURFACE REMOVAL-BUTT JOINT

LT. STA. 755+15 TO STA. 755+31
PIPE CULVERT REMOVAL

LT. STA. 755+15 TO STA. 756+25
PIPE CULVERTS, TYPE 1, REINFORCED
CONCRETE-ELLIPTICAL, EQUIVALENT 18"
DSFL = MATCH TO EXISTING

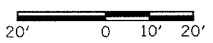
54.9' LT. STA. 756+75
PRC FLARED END SECTIONS-ELLIPTICAL,
EQUIVALENT ROUND-SIZE 18"

LT. STA. 756+25 TO STA. 756+75
PIPE CULVERTS, TYPE 1, REINFORCED
CONCRETE-ELLIPTICAL, EQUIVALENT 18"
USFL = 439.70

54.4' LT. STA. 756+25
INLETS, TYPE B, TYPE 8 GRATE
TOP OF GRATE ELEV. = 441.30
INVERT ELEV. = 439.03

CL OLD IL 13 (FAU 9629)

755+00



PLOT DATE = 12/6/2005
FILE NAME = c:\p\proj\98950\2002\old13\old13p8.dgn
PLOT SCALE = 28.0000' / 1" IN.
USER NAME = hraden

REVISIONS	
NAME	DATE

ILLINOIS DEPARTMENT OF TRANSPORTATION
STORM SEWER PLAN SHEET
OLD ILLINOIS 13
STA. 751+00 TO STA. 757+00

SCALE: VERT. 20
HORIZ. 20
DATE
DRAWN BY CNH
CHECKED BY

F.A. RTE.	SECTION	COUNTY	TOTAL SHEETS	SHEET NO.
*	**	WILLIAMSON	917	667
STA.		TO STA.		
FED. ROAD DIST. NO.		ILLINOIS FED. AID PROJECT		

* I-57, & OLD IL 13 (FAU 9629)
 ** (X1-6-2)VB-2, (X1-6)HBK-2

STA. 0+00.00 RAMP "F" =
 STA. 762+32.85 WEST MAIN STREET

STA. 16+17.46 RAMP "F" =
 STA. 761+85.85 WEST MAIN STREET

STA. 0+00.00 CRISP DRIVE (NEW) =
 STA. 762+09.35 WEST MAIN STREET

FOR STORM SEWER AND CULVERT INFORMATION
 SEE CRISP DRIVE, SEE PLAN PROFILE-SHEET 717

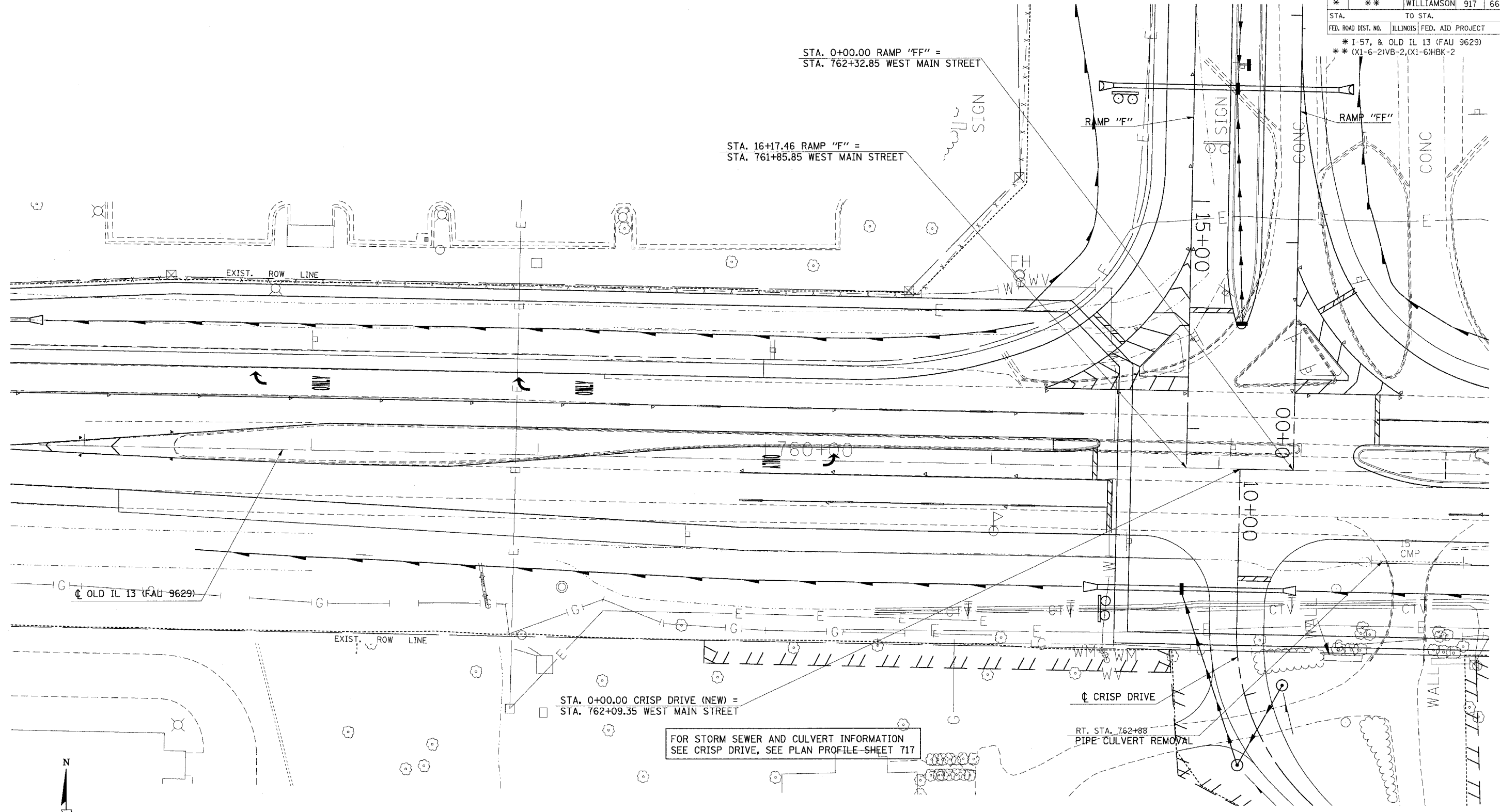
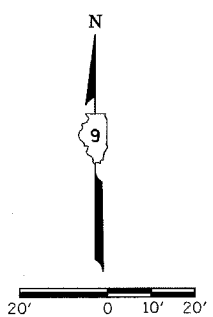
RT. STA. 762+88
 PIPE CULVERT REMOVAL

REVISIONS	
NAME	DATE

ILLINOIS DEPARTMENT OF TRANSPORTATION
STORM SEWER PLAN SHEET
OLD ILLINOIS 13
STA. 757+00 TO STA. 763+00

SCALE: VERT. 20'
 HORIZ. 1" = 40'
 DATE: _____ DRAWN BY CNH
 CHECKED BY _____

PLOT DATE = 12/6/2006
 FILE NAME = c:\p\proj\sta\13\982802\old13\old13p8.dgn
 PLOT SCALE = 28.000000' / 1" IN.
 USER NAME = hadden

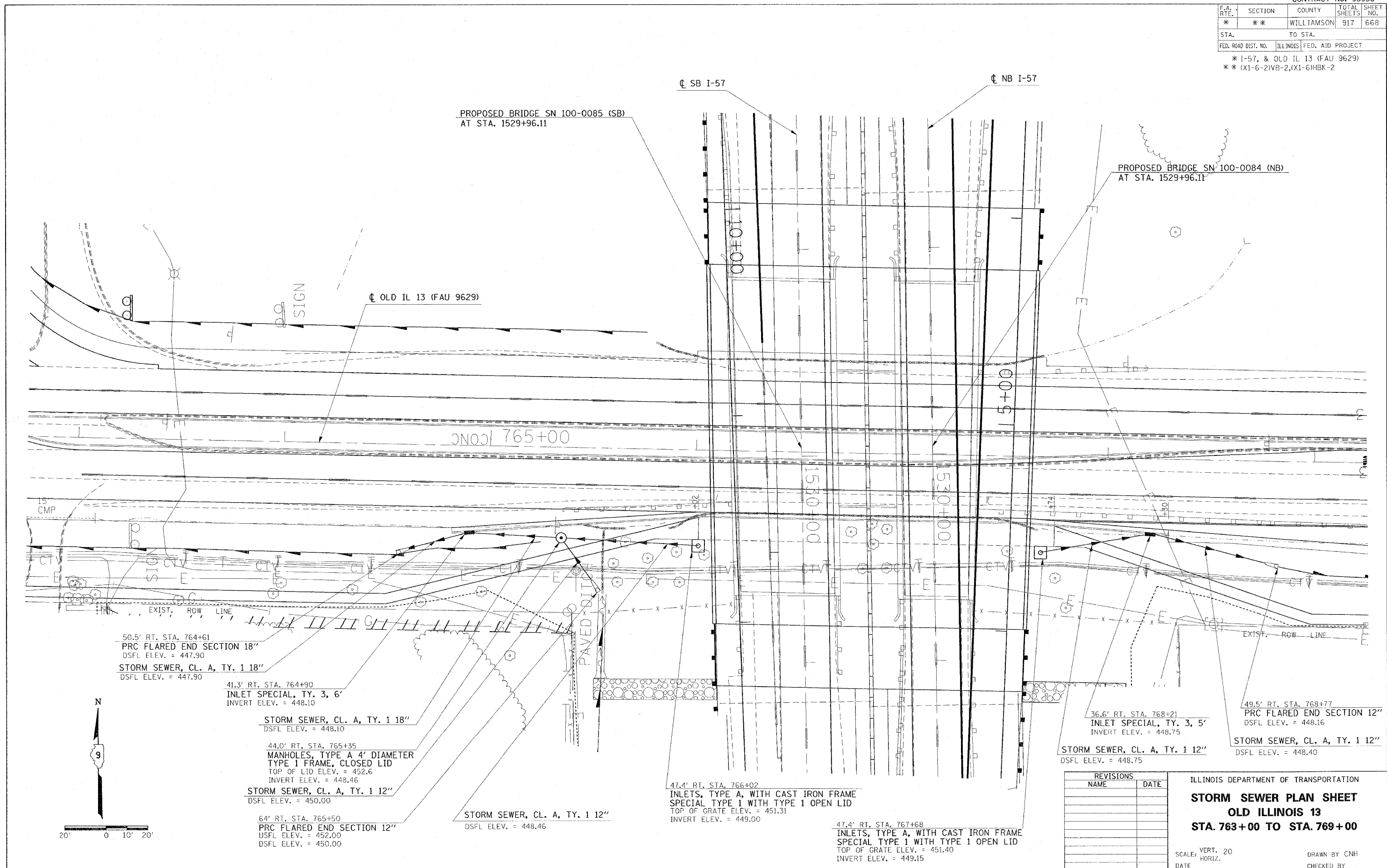


CONTRACT NO. 98950

F.A. RTE.	SECTION	COUNTY	TOTAL SHEETS	SHEET NO.
*	**	WILLIAMSON	917	668

STA. TO STA.
FED. ROAD DIST. NO. ILLINOIS FED. AID PROJECT

* I-57, & OLD IL 13 (FAU 9629)
** (X1-6-2)VB-2,(X1-6)HBK-2



50.5' RT. STA. 764+61
PRC FLARED END SECTION 18"
DSFL ELEV. = 447.90
STORM SEWER, CL. A, TY. 1 18"
DSFL ELEV. = 447.90

41.3' RT. STA. 764+90
INLET SPECIAL, TY. 3, 6'
INVERT ELEV. = 448.10

STORM SEWER, CL. A, TY. 1 18"
DSFL ELEV. = 448.10

44.0' RT. STA. 765+35
MANHOLES, TYPE A 4' DIAMETER
TYPE 1 FRAME, CLOSED LID
TOP OF LID ELEV. = 452.6
INVERT ELEV. = 448.46

STORM SEWER, CL. A, TY. 1 12"
DSFL ELEV. = 450.00

64' RT. STA. 765+50
PRC FLARED END SECTION 12"
USFL ELEV. = 452.00
DSFL ELEV. = 450.00

STORM SEWER, CL. A, TY. 1 12"
DSFL ELEV. = 448.46

47.4' RT. STA. 766+02
INLETS, TYPE A, WITH CAST IRON FRAME
SPECIAL TYPE 1 WITH TYPE 1 OPEN LID
TOP OF GRATE ELEV. = 451.31
INVERT ELEV. = 449.00


47.4' RT. STA. 767+68
INLETS, TYPE A, WITH CAST IRON FRAME
SPECIAL TYPE 1 WITH TYPE 1 OPEN LID
TOP OF GRATE ELEV. = 451.40
INVERT ELEV. = 449.15

36.6' RT. STA. 768+21
INLET SPECIAL, TY. 3, 5'
INVERT ELEV. = 448.75

STORM SEWER, CL. A, TY. 1 12"
DSFL ELEV. = 448.75

49.5' RT. STA. 768+77
PRC FLARED END SECTION 12"
DSFL ELEV. = 448.16

STORM SEWER, CL. A, TY. 1 12"
DSFL ELEV. = 448.40



REVISIONS	
NAME	DATE

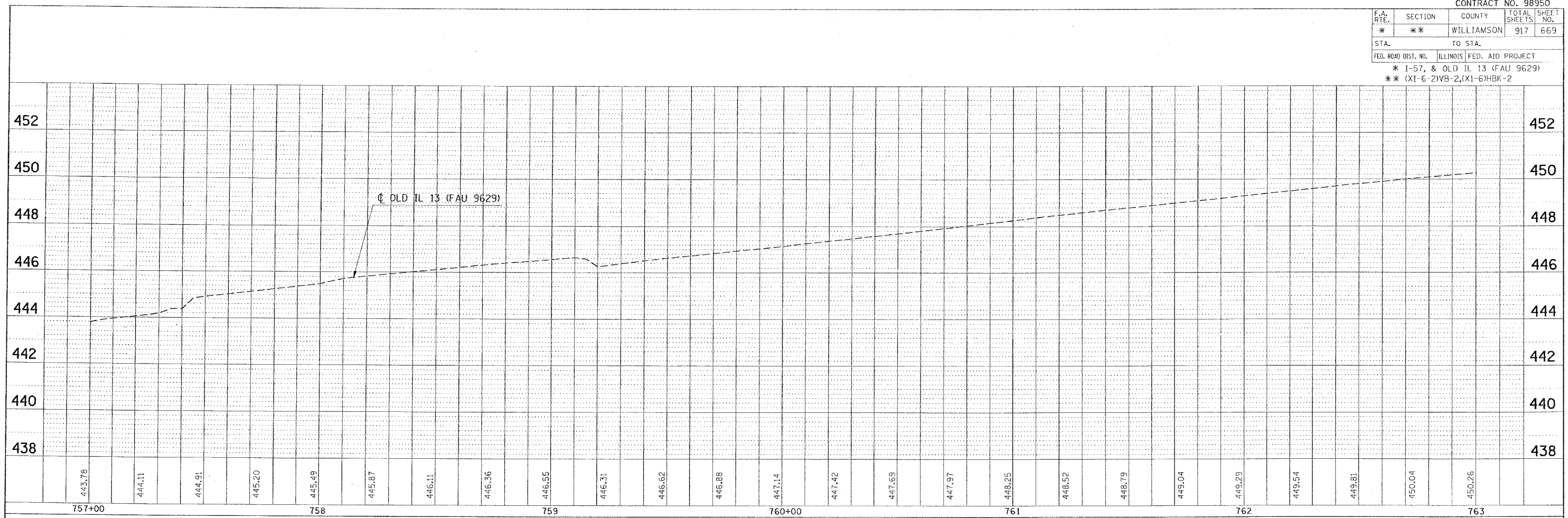
ILLINOIS DEPARTMENT OF TRANSPORTATION
STORM SEWER PLAN SHEET
OLD ILLINOIS 13
STA. 763+00 TO STA. 769+00

SCALE: VERT. 20
DATE HORIZ.
DRAWN BY CNH
CHECKED BY

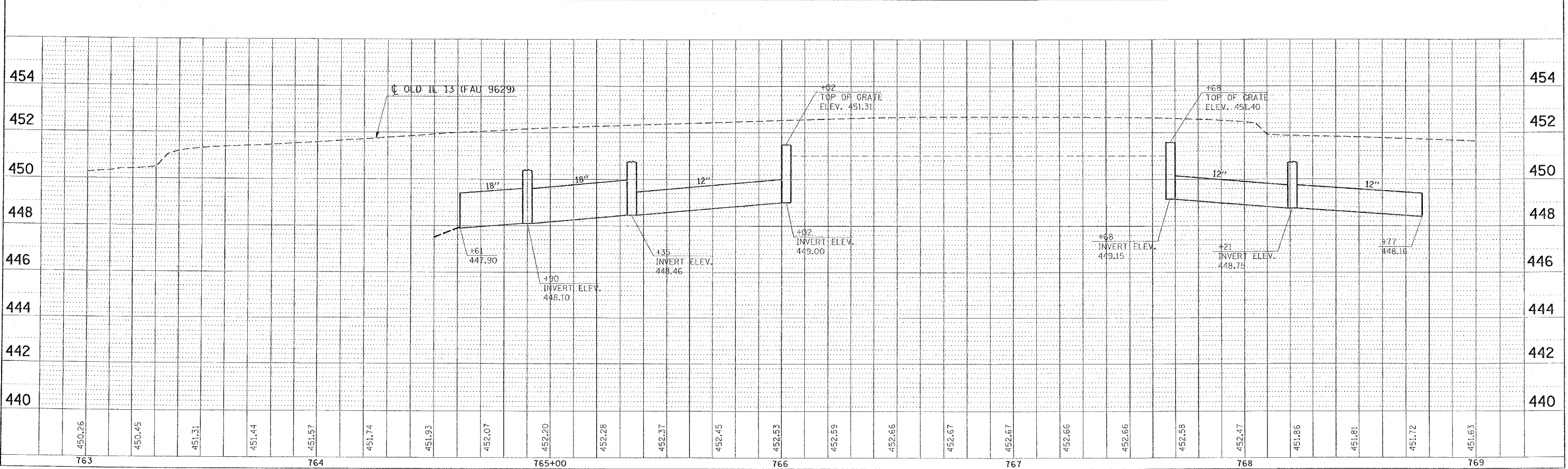
PLOT DATE = 12/27/2005
 FILE NAME = c:\pwworkspace\111111111\111111111.dwg
 PLOT SCALE = 200.0000 / 1"
 USER NAME = p1111111

F.A. RTE.	SECTION	COUNTY	TOTAL SHEETS	SHEET NO.
*	**	WILLIAMSON	917	669
STA.		TO STA.		
FED. ROAD DIST. NO.	ILLINOIS	FED. AID PROJECT		
* 1-57, & OLD IL 13 (FAU 9629)				
** (X1-6-2)VB-2,(X1-6)HBK-2				

PLAN	DATE
NO.	
NO.	
NO.	
NO.	
NO.	



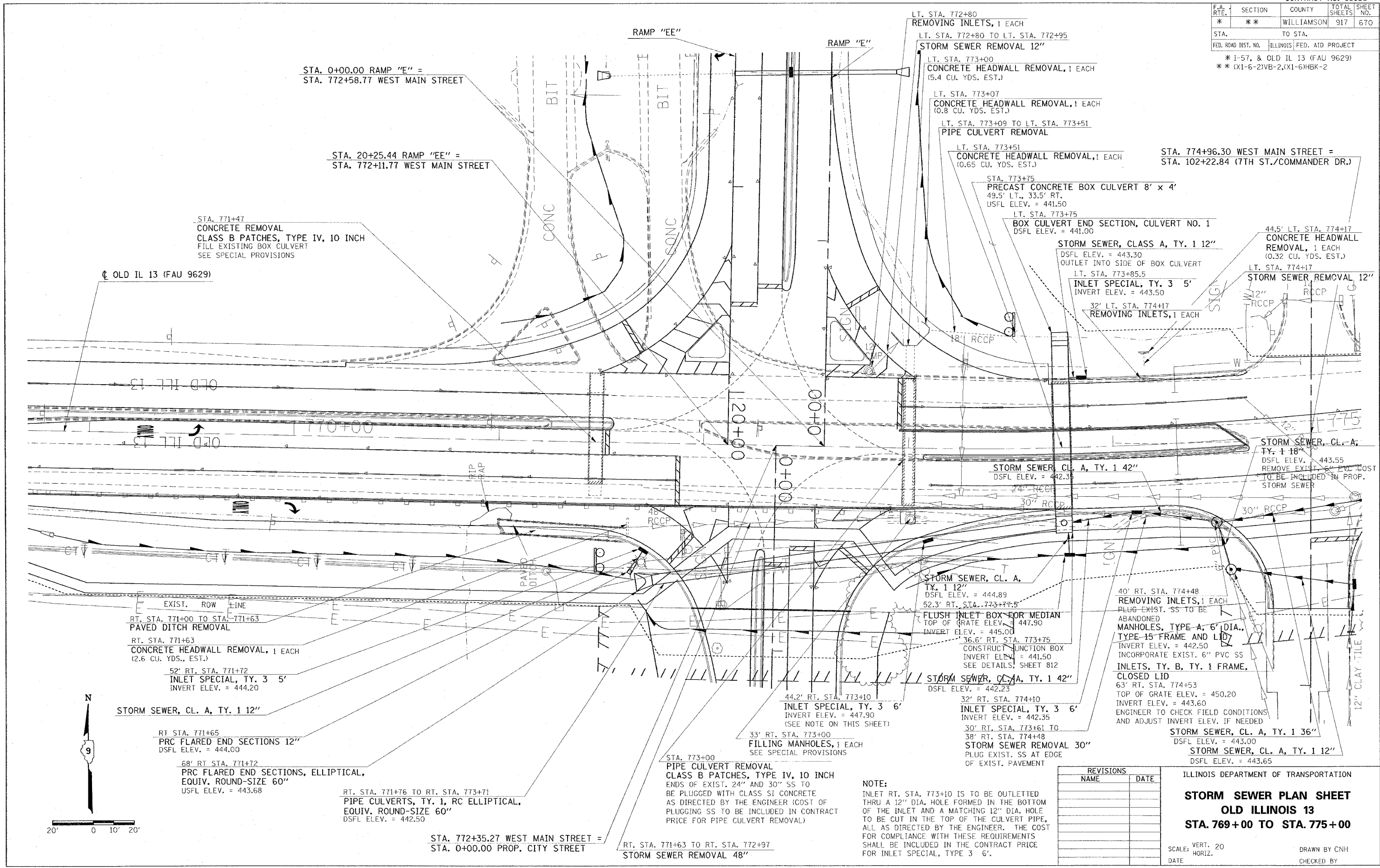
PROFILE	DATE
NO.	
NO.	
NO.	
NO.	
NO.	



DATE: 10/12/2008
 FILE NAME: c:\projects\98950\13\13.sdw
 USER: jason

F.A. RTE.	SECTION	COUNTY	TOTAL SHEETS	SHEET NO.
*	**	WILLIAMSON	917	670
STA. TO STA.				
FED. ROAD DIST. NO.			ILLINOIS FED. AID PROJECT	

* I-57, & OLD IL 13 (FAU 9629)
 ** (X1-6-2)VB-2, (X1-6)HBK-2



STA. 0+00.00 RAMP "E" =
 STA. 772+58.77 WEST MAIN STREET

STA. 20+25.44 RAMP "EE" =
 STA. 772+11.77 WEST MAIN STREET

STA. 771+47
 CONCRETE REMOVAL
 CLASS B PATCHES, TYPE IV, 10 INCH
 FILL EXISTING BOX CULVERT
 SEE SPECIAL PROVISIONS

OLD IL 13 (FAU 9629)

LT. STA. 772+80
 REMOVING INLETS, 1 EACH
 LT. STA. 772+80 TO LT. STA. 772+95
 STORM SEWER REMOVAL 12"

LT. STA. 773+00
 CONCRETE HEADWALL REMOVAL, 1 EACH
 (5.4 CU. YDS. EST.)

LT. STA. 773+07
 CONCRETE HEADWALL REMOVAL, 1 EACH
 (0.8 CU. YDS. EST.)

LT. STA. 773+09 TO LT. STA. 773+51
 PIPE CULVERT REMOVAL

LT. STA. 773+51
 CONCRETE HEADWALL REMOVAL, 1 EACH
 (0.65 CU. YDS. EST.)

STA. 773+75
 PRECAST CONCRETE BOX CULVERT 8' x 4'
 49.5' LT., 33.5' RT.
 USFL ELEV. = 441.50

LT. STA. 773+75
 BOX CULVERT END SECTION, CULVERT NO. 1
 DSFL ELEV. = 441.00

STORM SEWER, CLASS A, TY. 1 12"
 DSFL ELEV. = 443.30
 OUTLET INTO SIDE OF BOX CULVERT

LT. STA. 773+85.5
 INLET SPECIAL, TY. 3 5'
 INVERT ELEV. = 443.50

32' LT. STA. 774+17
 REMOVING INLETS, 1 EACH

STA. 774+96.30 WEST MAIN STREET =
 STA. 102+22.84 (7TH ST./COMMANDER DR.)

44.5' LT. STA. 774+17
 CONCRETE HEADWALL
 REMOVAL, 1 EACH
 (0.32 CU. YDS. EST.)

LT. STA. 774+17
 STORM SEWER REMOVAL 12"

12" RCCP

12" RCCP

12" RCCP

12" RCCP

12" RCCP

12" RCCP

12" RCCP

12" RCCP

12" RCCP

12" RCCP

12" RCCP

12" RCCP

12" RCCP

12" RCCP

12" RCCP

12" RCCP

12" RCCP

12" RCCP

12" RCCP

12" RCCP

EXIST. ROW LINE

RT. STA. 771+00 TO STA. 771+63
 PAVED DITCH REMOVAL

RT. STA. 771+63
 CONCRETE HEADWALL REMOVAL, 1 EACH
 (2.6 CU. YDS., EST.)

52' RT. STA. 771+72
 INLET SPECIAL, TY. 3 5'
 INVERT ELEV. = 444.20

STORM SEWER, CL. A, TY. 1 12"

RT. STA. 771+65
 PRC FLARED END SECTIONS 12"
 DSFL ELEV. = 444.00

68' RT. STA. 771+72
 PRC FLARED END SECTIONS, ELLIPTICAL,
 EQUIV. ROUND-SIZE 60"
 USFL ELEV. = 443.68

RT. STA. 771+76 TO RT. STA. 773+71
 PIPE CULVERTS, TY. 1, RC ELLIPTICAL,
 EQUIV. ROUND-SIZE 60"
 DSFL ELEV. = 442.50

STA. 772+35.27 WEST MAIN STREET =
 STA. 0+00.00 PROP. CITY STREET

RT. STA. 771+63 TO RT. STA. 772+97
 STORM SEWER REMOVAL 48"

44.2' RT. STA. 773+10
 INLET SPECIAL, TY. 3 6'
 INVERT ELEV. = 447.90
 (SEE NOTE ON THIS SHEET)

33' RT. STA. 773+00
 FILLING MANHOLES, 1 EACH
 SEE SPECIAL PROVISIONS

STA. 773+00
 PIPE CULVERT REMOVAL
 CLASS B PATCHES, TYPE IV, 10 INCH
 ENDS OF EXIST. 24" AND 30" SS TO
 BE PLUGGED WITH CLASS B CONCRETE
 AS DIRECTED BY THE ENGINEER (COST OF
 PLUGGING SS TO BE INCLUDED IN CONTRACT
 PRICE FOR PIPE CULVERT REMOVAL)

STORM SEWER, CL. A,
 TY. 1 12"
 DSFL ELEV. = 444.89

52.3' RT. STA. 773+77.5
 FLUSH INLET BOX FOR MEDIAN
 TOP OF GRATE ELEV. = 447.90

INVERT ELEV. = 445.00

36.6' RT. STA. 773+75
 CONSTRUCT JUNCTION BOX
 INVERT ELEV. = 441.50
 SEE DETAILS, SHEET 812

STORM SEWER, CL. A, TY. 1 42"
 DSFL ELEV. = 442.23

32' RT. STA. 774+10
 INLET SPECIAL, TY. 3 6'
 INVERT ELEV. = 442.35

30' RT. STA. 773+61 TO
 38' RT. STA. 774+48
 STORM SEWER REMOVAL 30"
 PLUG EXIST. SS AT EDGE
 OF EXIST. PAVEMENT

40' RT. STA. 774+48
 REMOVING INLETS, 1 EACH
 PLUG EXIST. SS TO BE
 ABANDONED

MANHOLES, TYPE-A, 6' DIA.,
 TYPE-15 FRAME AND LID

INVERT ELEV. = 442.50
 INCORPORATE EXIST. 6" PVC SS

INLETS, TY. B, TY. 1 FRAME,
 CLOSED LID

63' RT. STA. 774+53
 TOP OF GRATE ELEV. = 450.20
 INVERT ELEV. = 443.60

ENGINEER TO CHECK FIELD CONDITIONS
 AND ADJUST INVERT ELEV. IF NEEDED

STORM SEWER, CL. A, TY. 1 36"
 DSFL ELEV. = 443.00

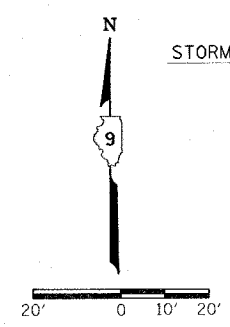
STORM SEWER, CL. A, TY. 1 12"
 DSFL ELEV. = 443.65

NOTE:
 INLET RT. STA. 773+10 IS TO BE OUTLETTED
 THRU A 12" DIA. HOLE FORMED IN THE BOTTOM
 OF THE INLET AND A MATCHING 12" DIA. HOLE
 TO BE CUT IN THE TOP OF THE CULVERT PIPE,
 ALL AS DIRECTED BY THE ENGINEER. THE COST
 FOR COMPLIANCE WITH THESE REQUIREMENTS
 SHALL BE INCLUDED IN THE CONTRACT PRICE
 FOR INLET SPECIAL, TYPE 3 6'.

REVISIONS	
NAME	DATE

ILLINOIS DEPARTMENT OF TRANSPORTATION
STORM SEWER PLAN SHEET
OLD ILLINOIS 13
STA. 769+00 TO STA. 775+00
 SCALE: VERT. 20
 DATE: _____
 DRAWN BY CNH
 CHECKED BY _____

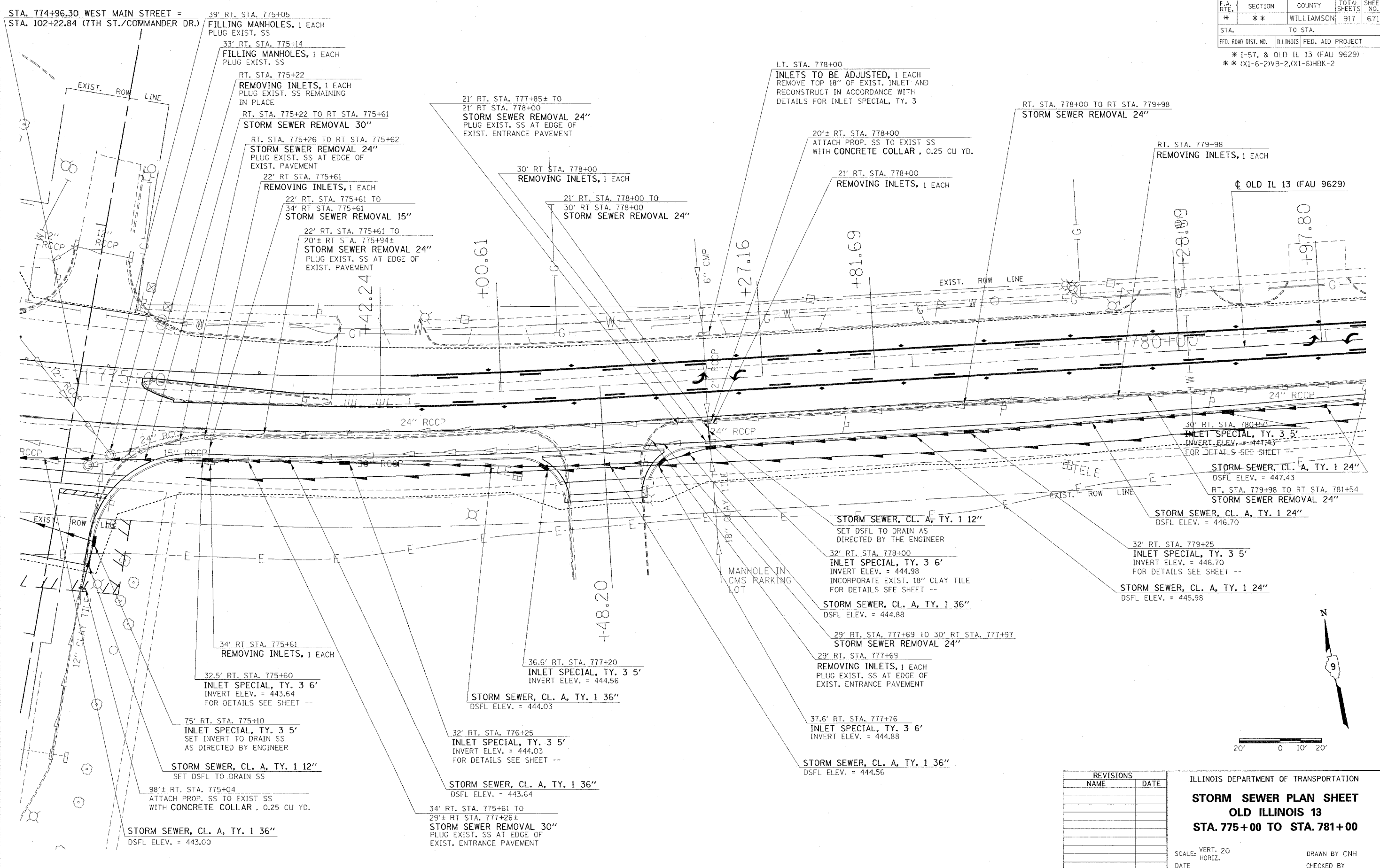
PLOT DATE = 11/22/2006
 FILE NAME = c:\p\proj\mca\982892\plan\982892.dgn
 PLOT SCALE = 28.0000 / IN.
 USER NAME = hester



F.A. RTE.	SECTION	COUNTY	TOTAL SHEETS	SHEET NO.
*	**	WILLIAMSON	917	671

STA.	TO STA.

FED. ROAD DIST. NO. ILLINOIS FED. AID PROJECT
 * I-57, & OLD IL 13 (FAU 9629)
 ** (X1-6-2)VB-2, (X1-6)HBK-2



PLOT DATE = 11/21/2006
 FILE NAME = c:\p\projects\98950\old\13\old\36.dgn
 PLOT SCALE = 28.2000 / 1"
 USER NAME = hudson

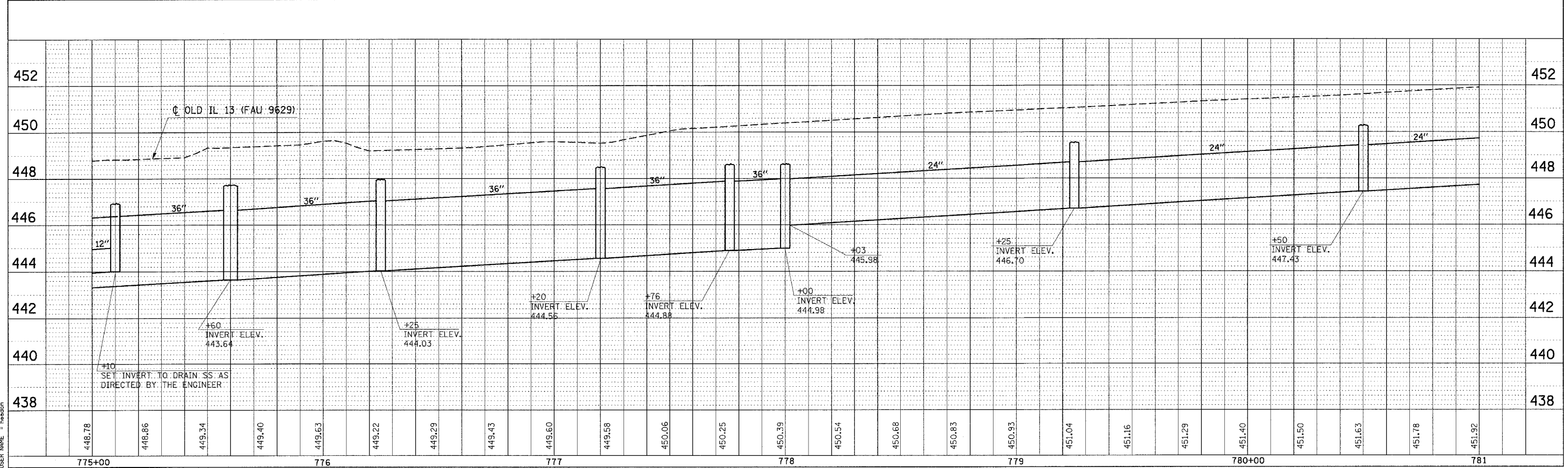
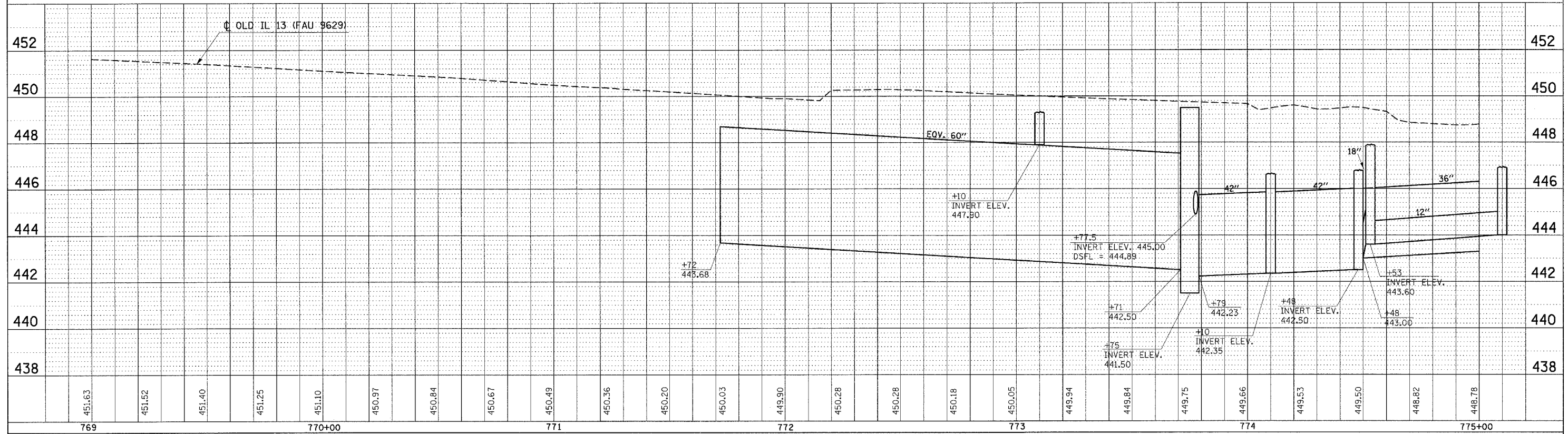
REVISIONS	
NAME	DATE

ILLINOIS DEPARTMENT OF TRANSPORTATION
STORM SEWER PLAN SHEET
OLD ILLINOIS 13
STA. 775+00 TO STA. 781+00

SCALE: VERT. 20
 HORIZ.
 DATE

DRAWN BY CNH
 CHECKED BY

F.A. RTE.	SECTION	COUNTY	TOTAL SHEETS	SHEET NO.
*	**	WILLIAMSON	917	672
STA.		TO STA.		
FED. ROAD DIST. NO.		ILLINOIS FED. AID PROJECT		
* I-57, & OLD IL 13 (FAU 9629)				
** (X1-6-2)VB-2,(X1-6)HBK-2				



STORM SEWER PROFILE SHEET STA. 769+00 TO STA. 781+00

DATE	BY
DATE	BY

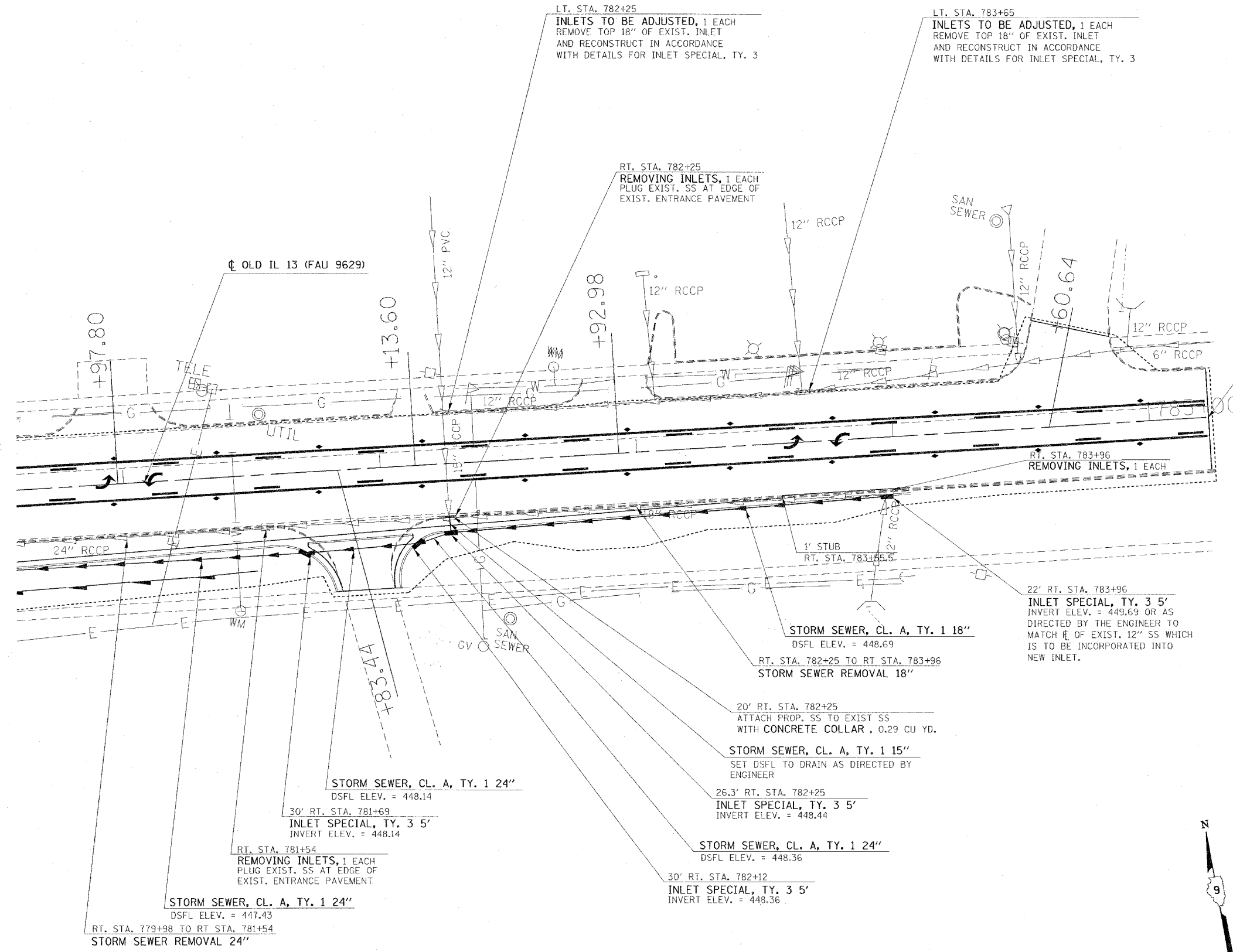
DATE	BY
DATE	BY

PLOT DATE = 11/22/2006
 FILE NAME = c:\projects\98950\oldil13\oldil13.dgn
 PLOT SCALE = 28.0000' / 1" = 1" = 28.0000'
 USER NAME = hudson

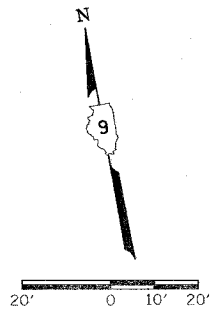
F.A. RTE.	SECTION	COUNTY	TOTAL SHEETS	SHEET NO.
*	**	WILLIAMSON	917	673
STA.		TO STA.		
FED. ROAD DIST. NO.		ILLINOIS		
		FED. AID PROJECT		

* I-57, & OLD IL 13 (FAU 9629)
 ** (X1-6-2)VB-2,(X1-6)HKB-2

PROJECT ENDS
 STA. 785+23
 BITUMINOUS SURFACE REMOVAL-BUTT JOINT



PLOT DATE = 11/21/2006
 FILE NAME = c:\pwworkspace\98950\old\3\old\318.dgn
 PLOT SCALE = 28.0000' / 1" IN.
 USER NAME = hudson



REVISIONS	
NAME	DATE

ILLINOIS DEPARTMENT OF TRANSPORTATION
STORM SEWER PLAN SHEET
OLD ILLINOIS 13
STA. 781+00 TO STA. 785+00

SCALE: VERT. 20'
 HORIZ. 1" = 20'

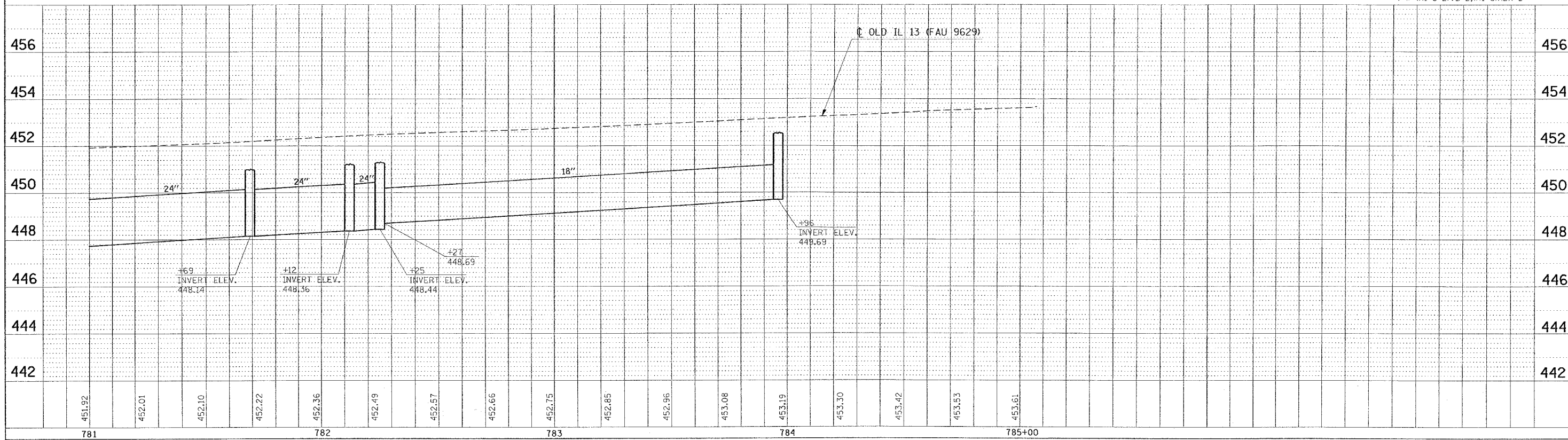
DATE: _____ DRAWN BY CNH
 CHECKED BY _____

F.A. RTE.	SECTION	COUNTY	TOTAL SHEETS	SHEET NO.
*	**	WILLIAMSON	917	674
STA.		TO STA.		
FED. ROAD DIST. NO. ILLINOIS FED. AID PROJECT				
* I-57, & OLD IL 13 (FAU 9629)				
** (X1-6-2)VB-2,(X1-6)HBK-2				

PLAN	DESIGNED	DATE
	BY	
	PLOTTED	
	CHECKED	
	HT. OF WAY CHECKED	
	CADD FILE NAME	
	NO.	

PROFILE	DESIGNED	DATE
	BY	
	PLOTTED	
	CHECKED	
	NOTATION CHECKED	
	STRUCTURE NOTATION CHECKED	
	NO.	

PLOT DATE = 10/12/2006
 PLOT SCALE = 20.0000' / 1" IN.
 USER NAME = hessdon



F.A. RTE.	SECTION	COUNTY	TOTAL SHEETS	SHEET NO.
*	*	WILLIAMSON	917	676

STA. TO STA.

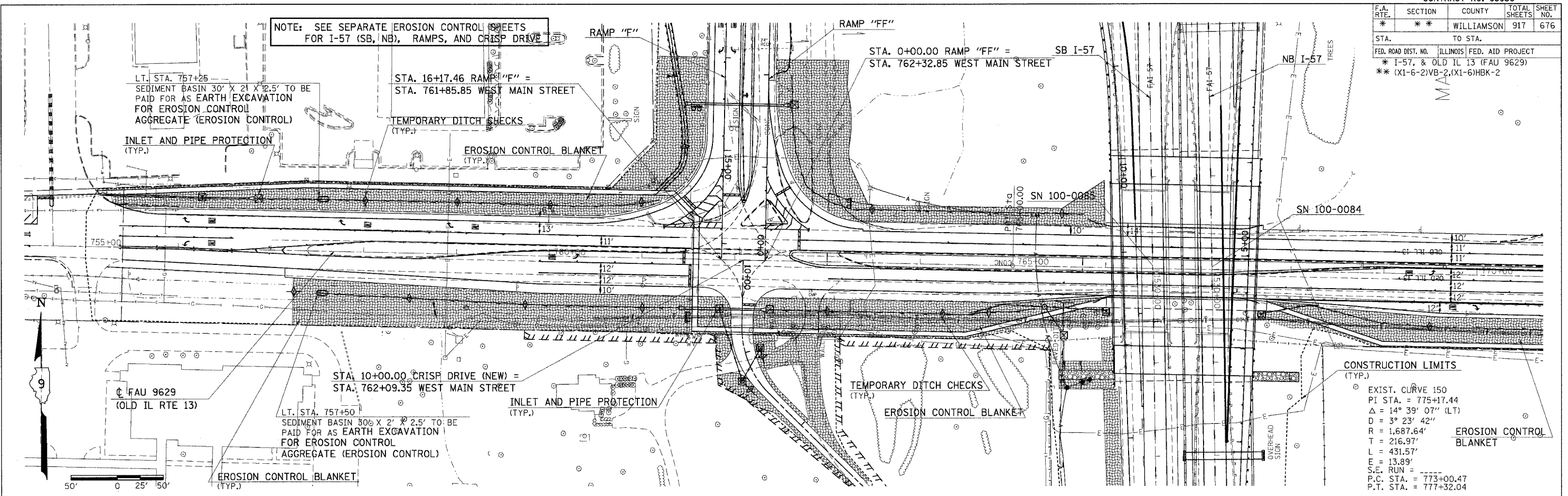
FED. ROAD DIST. NO. ILLINOIS FED. AID PROJECT

* I-57, & OLD IL 13 (FAU 9629)

** (X1-6-2)VB-2, (X1-6)HBK-2

DATE	BY	REVISION

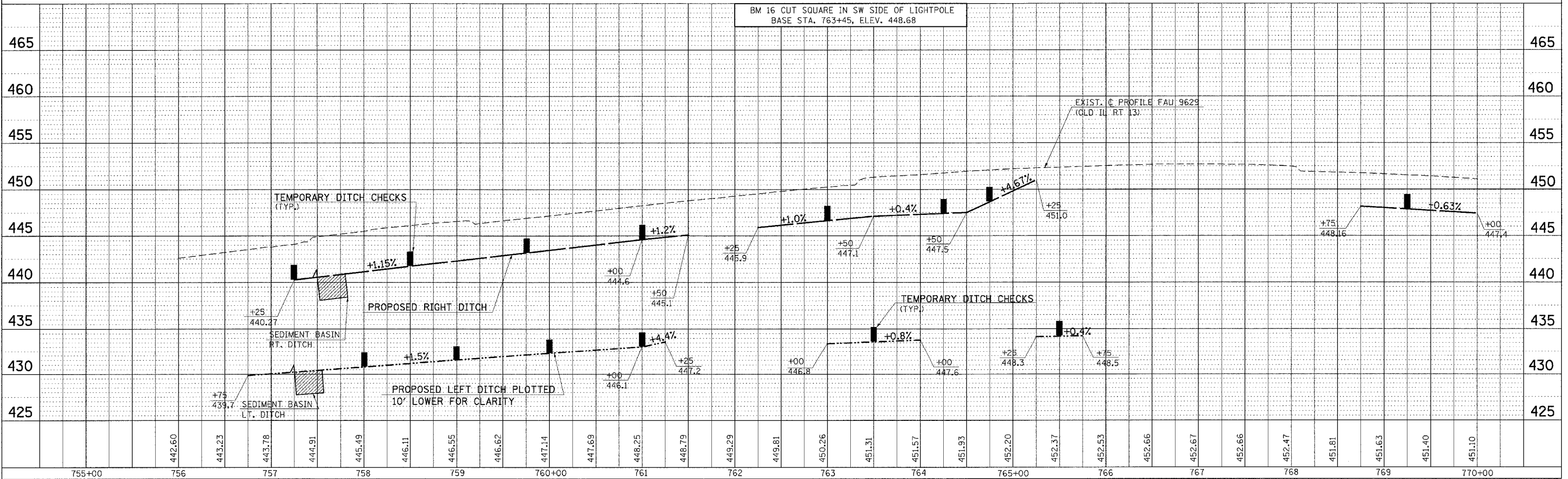
DATE	BY	REVISION



CONSTRUCTION LIMITS (TYP.)

EXIST. CURVE 150
 PI STA. = 775+17.44
 $\Delta = 14^\circ 39' 07''$ (LT)
 $D = 3^\circ 23' 42''$
 $R = 1,687.64'$
 $T = 216.97'$
 $L = 431.57'$
 $E = 13.89'$
 S.E. RUN = ----
 P.C. STA. = 773+00.47
 P.T. STA. = 777+32.04

EROSION CONTROL BLANKET



PLOT DATE = 12/6/2006
 FILE NAME = c:\p\proj\98950\98950.dwg
 PLOT SCALE = 1/8" = 1'-0"
 USER NAME = hudson

OLD IL 13 TEMPORARY EROSION CONTROL STA. 755+00 TO STA. 770+00

F.A. RTE.	SECTION	COUNTY	TOTAL SHEETS	SHEET NO.
*	**	WILLIAMSON	917	677

STA. TO STA.

FED. ROAD DIST. NO. ILLINOIS FED. AID PROJECT

* I-57, & OLD IL 13 (FAU 9629)
 * (X1-6-2)VB-2,(X1-6)HBK-2

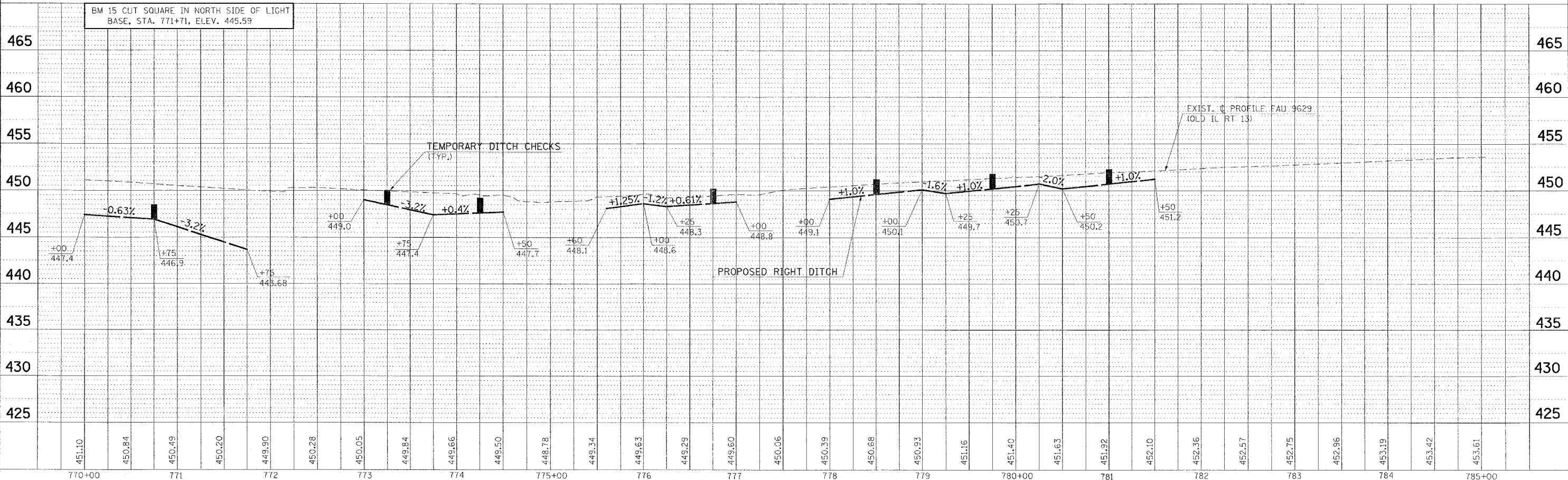
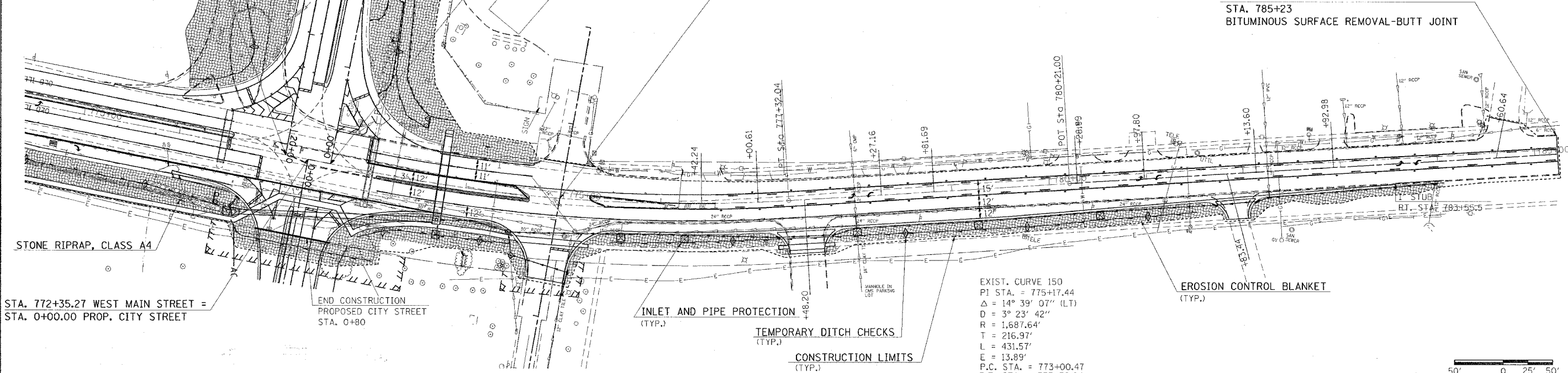
NOTE: SEE SEPARATE EROSION CONTROL SHEETS FOR RAMPS

STA. 20+25.44 RAMP "EE" =
 STA. 772+11.77 WEST MAIN STREET

STA. 0+00.00 RAMP "E" =
 STA. 772+58.77 WEST MAIN STREET

STA. 774+96.30 WEST MAIN STREET =
 STA. 102+22.84 (7TH ST./COMMANDER DR.)

PROJECT ENDS
 STA. 785+23
 BITUMINOUS SURFACE REMOVAL-BUTT JOINT



PLAN	DATE	BY
SURVEYED		
ALIGNED		
CHECKED		
PLANNED		
DESIGNED		
NO.		

PROFILE	DATE	BY
SURVEYED		
GRADES CHECKED		
ESTABLISHED		
NOTATION		
NO.		

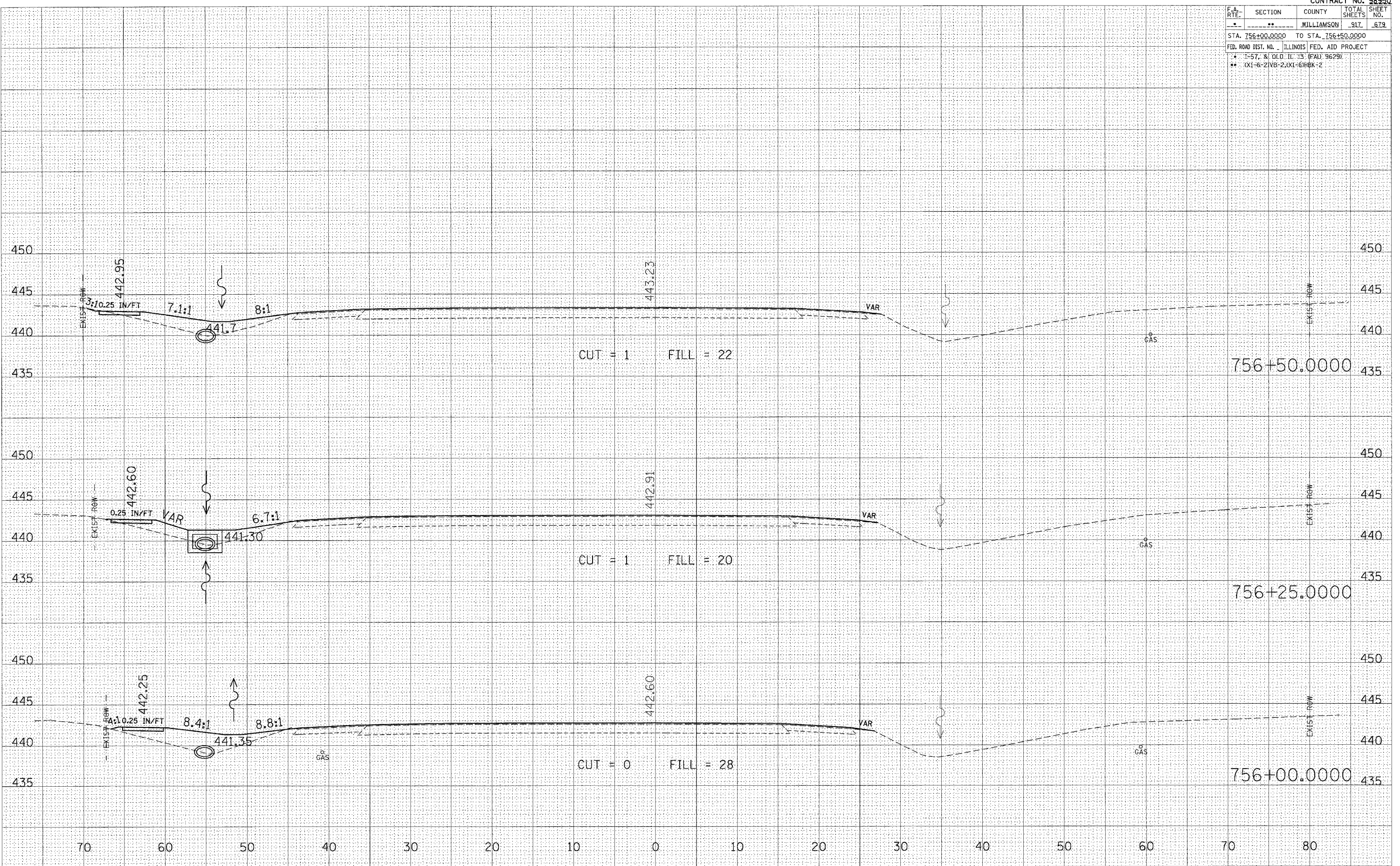
PLOT DATE = 11/21/2006
 FILE NAME = s:\projects\98950\98950.dwg
 USER NAME = hudson

F.A. RTE.	SECTION	COUNTY	TOTAL SHEETS	SHEET NO.
..	..	WILLIAMSON	917	679
STA. 756+00.0000 TO STA. 756+50.0000				
FED. ROAD DIST. NO. ILLINOIS FED. AID PROJECT				
* I-57, & OLD IL 13 (FAU 9629)				
** OX1-6-21VB-2, OX1-61HBK-2				

FINAL SURVEY	DATE
SURVEYED	BY
PLOTTED	
NOTE BOOK	
AREAS CHECKED	
NO.	

ORIGINAL SURVEY	DATE
SURVEYED	BY
PLOTTED	
NOTE BOOK	
AREAS CHECKED	
NO.	

PLOT DATE = 11/20/2006
 FILE NAME = E:\p06\m06\112006\112006.dwg
 PLOT SCALE = 6.00000 / 1"
 USER NAME = taf\mchul

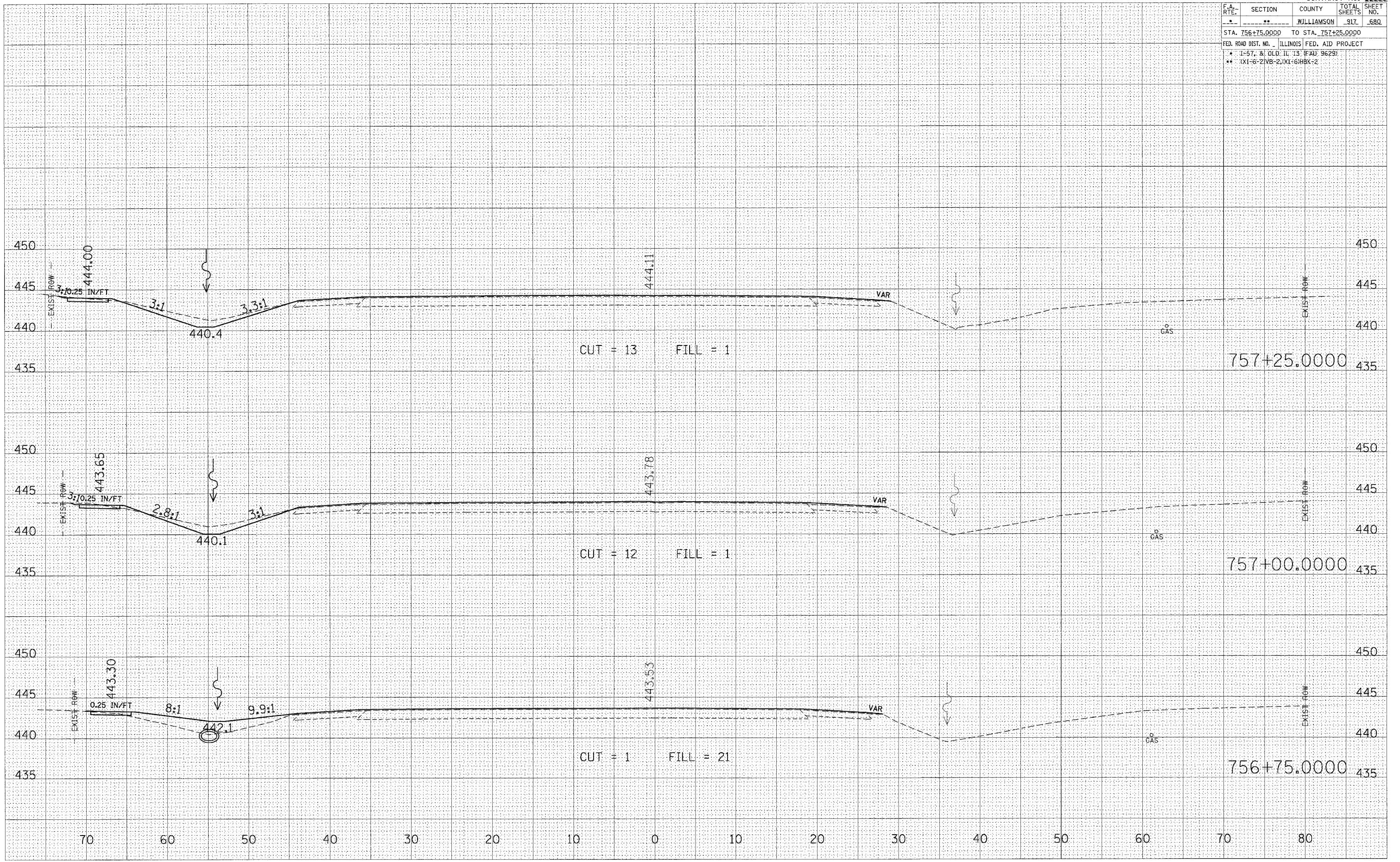


F.A. RTE.	SECTION	COUNTY	TOTAL SHEETS	SHEET NO.
**	**	WILLIAMSON	917	680
STA. 756+75.0000 TO STA. 757+25.0000				
FED. ROAD DIST. NO. ILLINOIS FED. AID PROJECT				
* I-57, & OLD IL 13 (FAU) 9629				
** (X1-6-2)VB-2;(X1-6)HBK-2				

FINAL SURVEY	BY	DATE
SURVEYED		
PLOTTED		
NOTE BOOK		
AREAS CHECKED		
NO.		

ORIGINAL SURVEY	BY	DATE
SURVEYED		
PLOTTED		
NOTE BOOK		
AREAS CHECKED		
NO.		

PLOT DATE = 11/20/2006
 FILE NAME = \\s\cadd\98950\98950.dwg
 PLOT SCALE = 5.0000 / IN.
 USER NAME = jef@wcdl

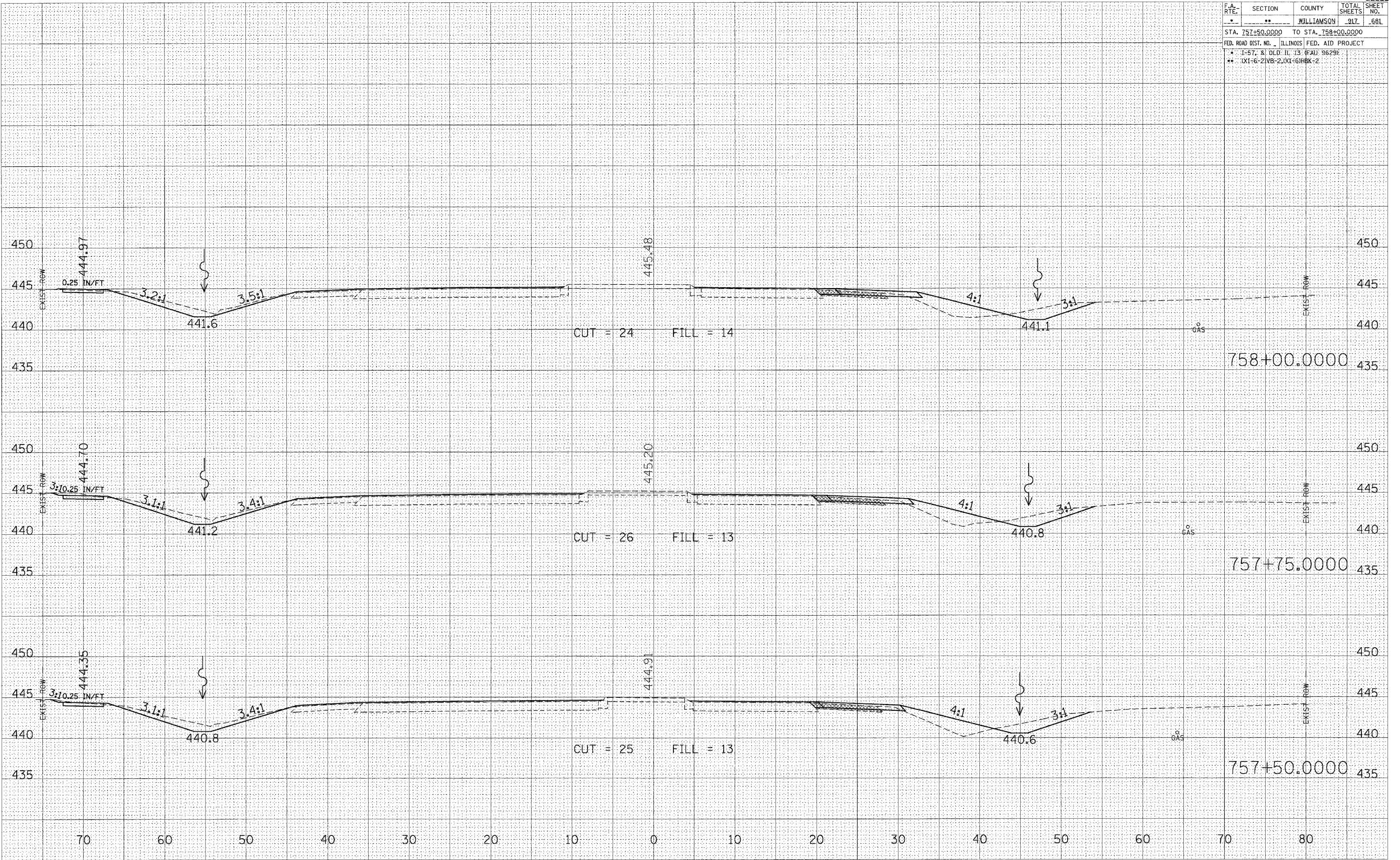


F.A. RTE.	SECTION	COUNTY	TOTAL SHEETS	SHEET NO.
**	**	WILLIAMSON	917	681
STA. 757+50.0000 TO STA. 758+00.0000				
FED. ROAD DIST. NO. ILLINOIS FED. AID PROJECT				
* I-57, 81 OLD IL 13 (FAI) 96299				
** (X1-6-2)NB-2;(X1-6)SB-2				

DATE	
BY	
FINAL SURVEY	
NOTED	
PLOTTED	
AREAS CHECKED	
NO.	

DATE	
BY	
ORIGINAL SURVEY	
NOTED	
PLOTTED	
AREAS CHECKED	
NO.	

PLOT DATE = 11/28/2006
 FILE NAME = c:\p09\p09a\13\z\old\3\757+50.dwg
 PLOT SCALE = 5.00000 / IN.
 USER NAME = lrfwchd

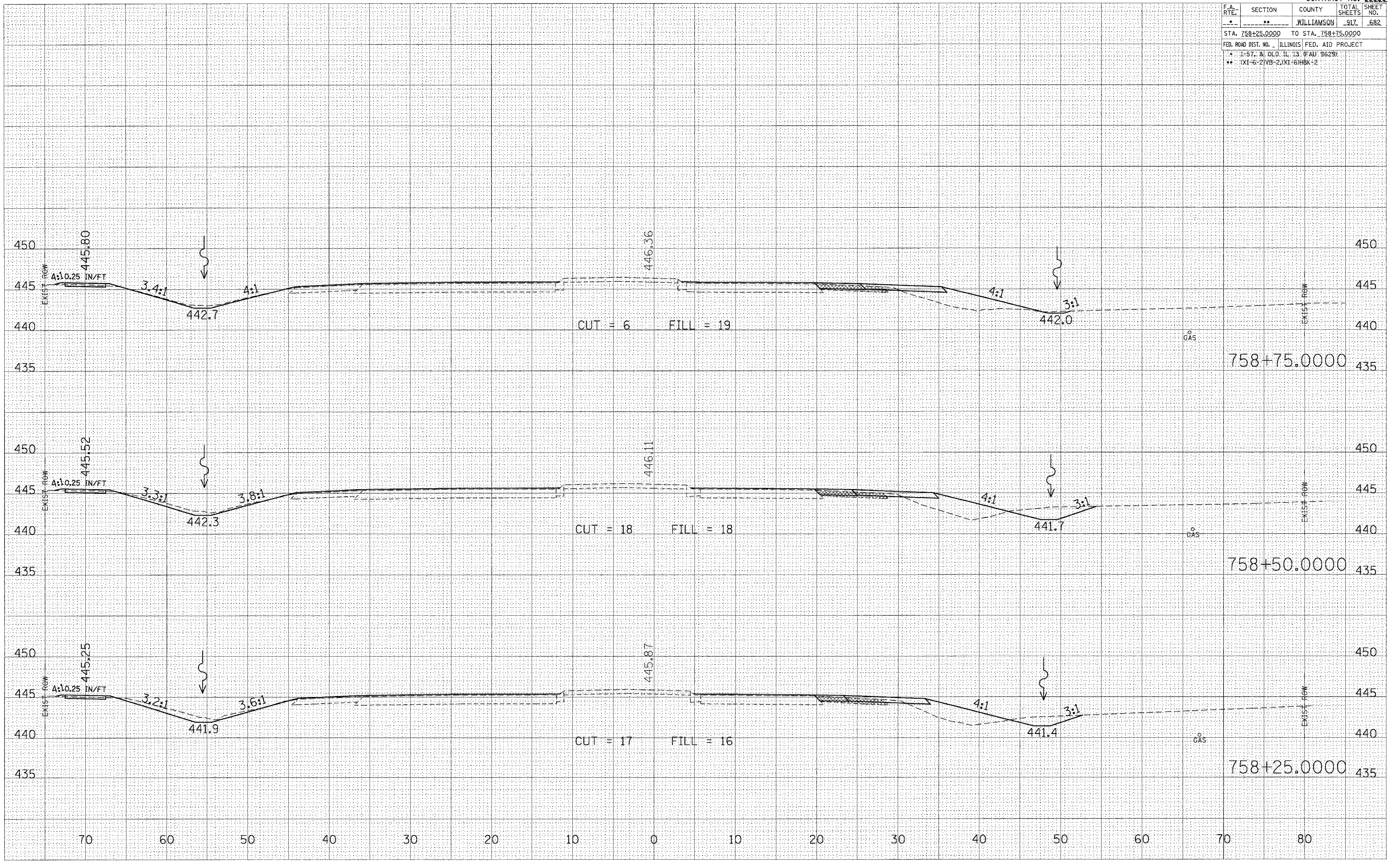


F.A. RFE	SECTION	COUNTY	TOTAL SHEETS	SHEET NO.
..	..	WILLIAMSON	917	682
STA. 758+25.0000 TO STA. 758+75.0000				
FED. ROAD DIST. NO. ILLINOIS FED. AID PROJECT				
* I-57, & OLD IL. 13 (FAU 9629)				
** (X1-6-2)VB-2,(X1-6)HBK-2				

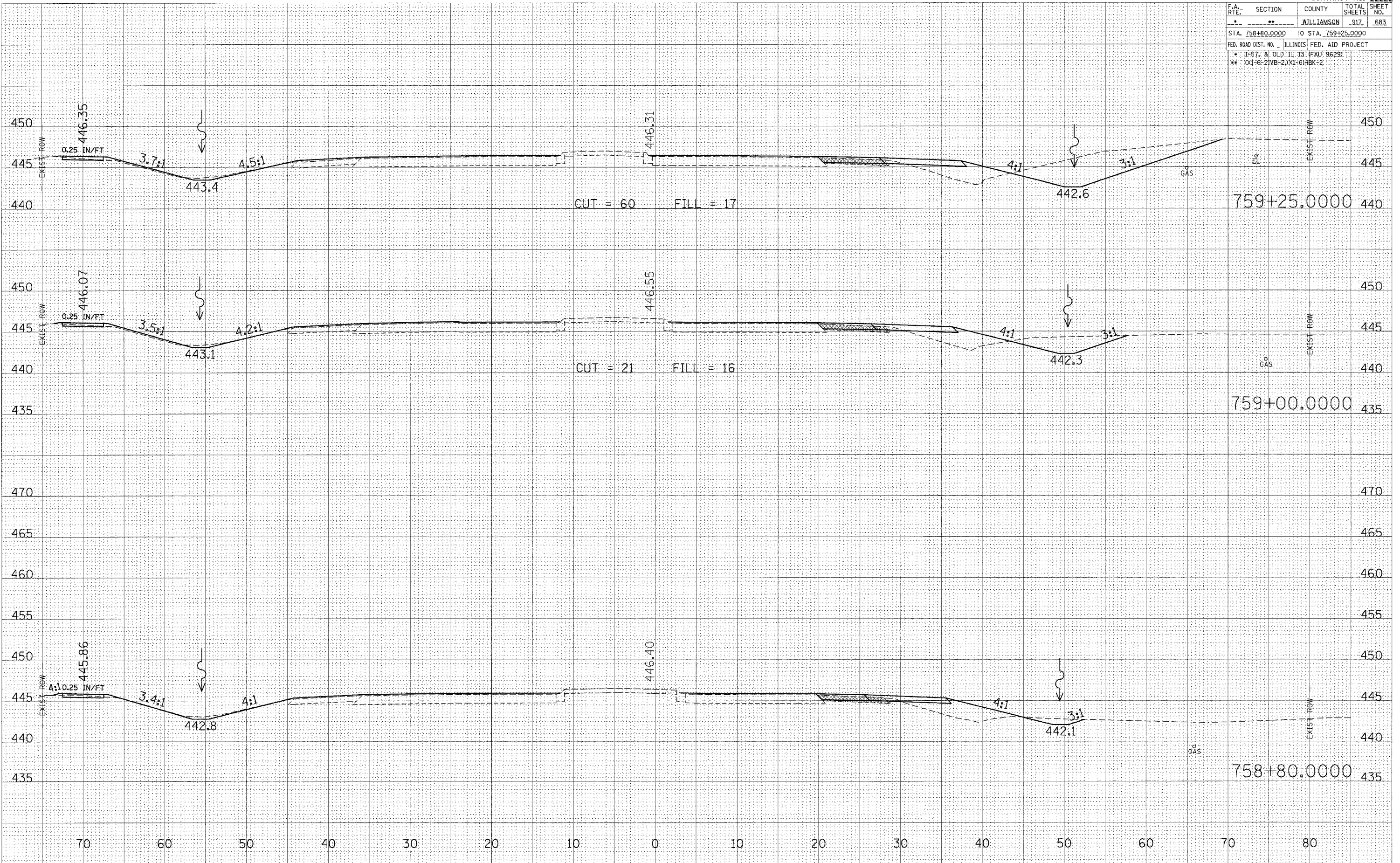
FINAL SURVEY	DATE
SURVEYED	BY
PLOTTED	
NOTE BOOK	
AREAS CHECKED	
NO.	

ORIGINAL SURVEY	DATE
SURVEYED	BY
PLOTTED	
NOTE BOOK	
AREAS CHECKED	
NO.	

PLOT DATE = 11/28/2006
 FILE NAME = c:\pco\meta\j982882\old\3\zzz\old\3\pco\pco.dwg
 PLOT SCALE = 5.0000 / IN.
 USER NAME = jofwchd1



F.A. RTE.	SECTION	COUNTY	TOTAL SHEETS	SHEET NO.
..	..	WILLIAMSON	917	663
STA. 758+80.0000 TO STA. 759+25.0000				
FED. ROAD DIST. NO. ILLINOIS FED. AID PROJECT				
* I-57, 2, OLD IL. 13 (FAU) 9629				
** (X1-6-2)VB-2,(X1-6)HBK-2				

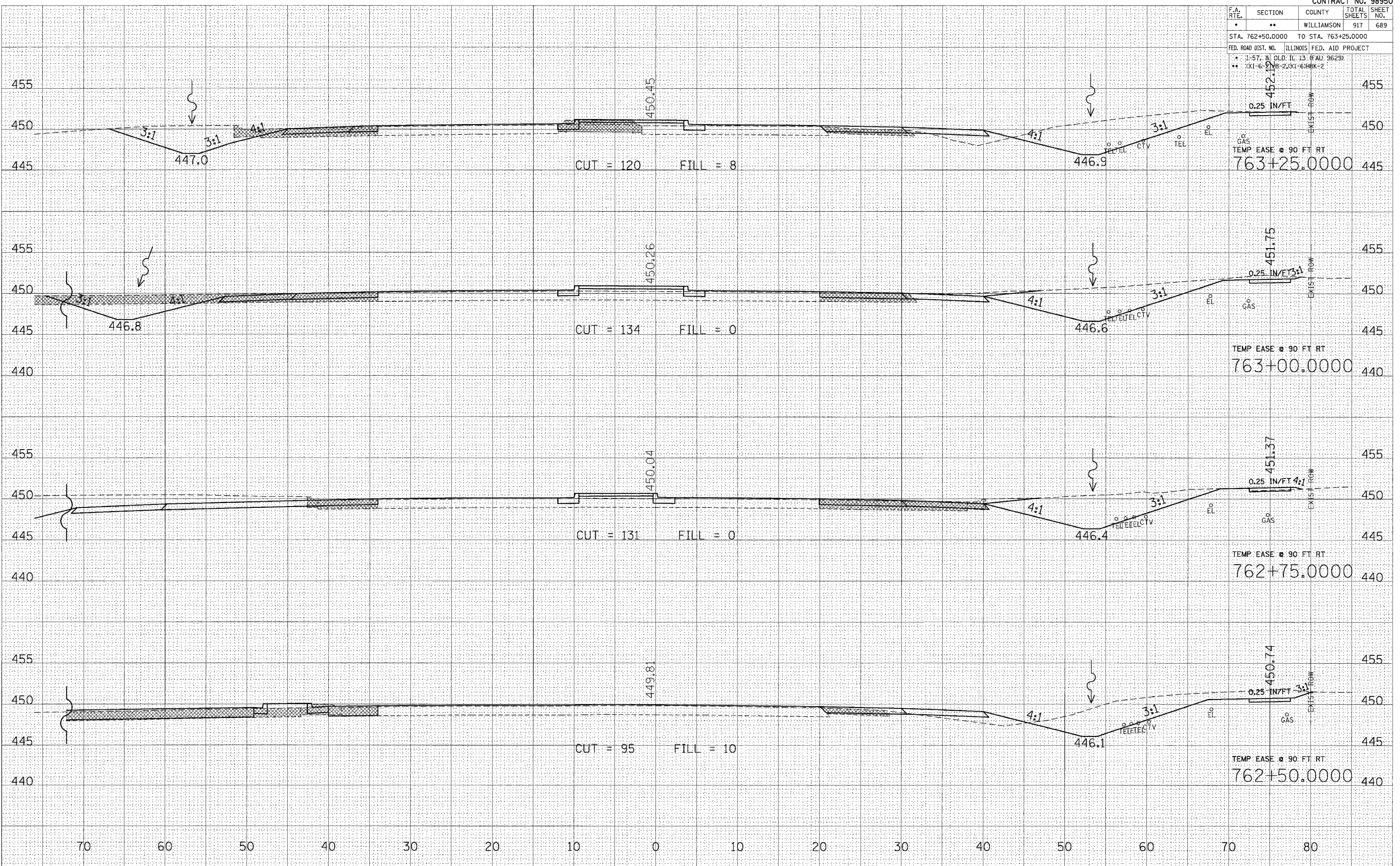


DATE	BY

DATE	BY

PLOT DATE = 11/29/2006
 FILE NAME = c:\p\mcs\102822\old13\zsd\102822.dwg
 PLOT SCALE = 5,00000 / IN.
 USER NAME = 1ef-mchd

F.A. RTE.	SECTION	COUNTY	TOTAL SHEETS	SHEET NO.
•	••	WILLIAMSON	917	689
STA. 762+50.0000 TO STA. 763+25.0000				
FED. ROAD DIST. NO. ILLINOIS FED. AID PROJECT				
• 1-57.8 OLD IL 13 (FAU 9629)				
• 1X1-6-5 NB-2/1X1-61BK-2				



DATE: _____
 BY: _____
 SURVEYED: _____
 PLOTTED: _____
 CHECKED: _____
 NO. _____

DATE: _____
 BY: _____
 SURVEYED: _____
 PLOTTED: _____
 CHECKED: _____
 NO. _____

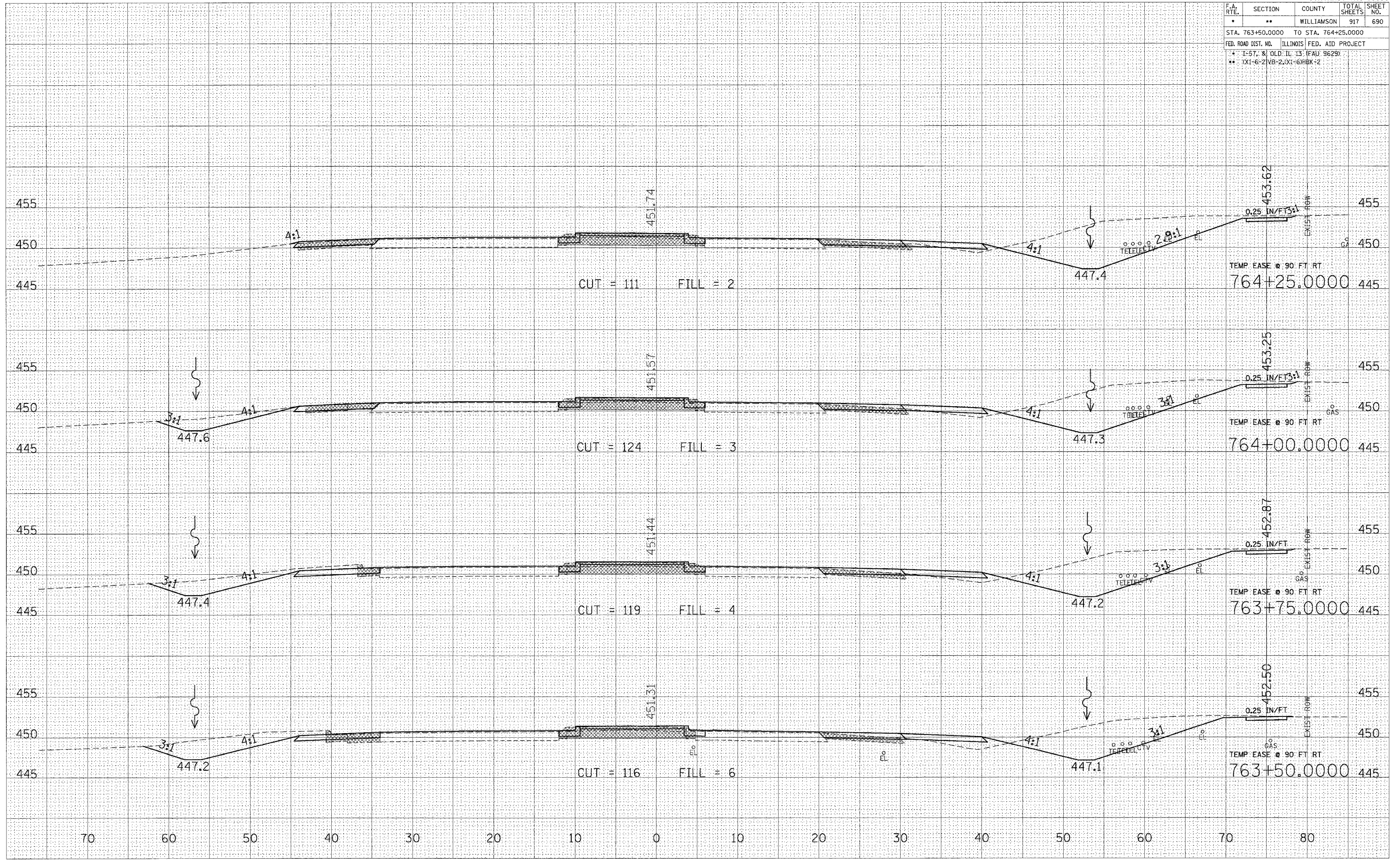
DATE = 10/25/2005
 FILE NAME = c:\pws\pws\102282\old13\zzz\old13\pws\pws.dwg
 PLOT SCALE = 5,00000 / IN.
 USER NAME = lwendrpb

F.A. RTE.	SECTION	COUNTY	TOTAL SHEETS	SHEET NO.
*	**	WILLIAMSON	917	690
STA. 763+50.0000 TO STA. 764+25.0000				
FED. ROAD DIST. NO. ILLINOIS FED. AID PROJECT				
* I-57, & OLD IL 13 (FAU 9629)				
** XI-6-2(VB-2), XI-6(HBK-2)				

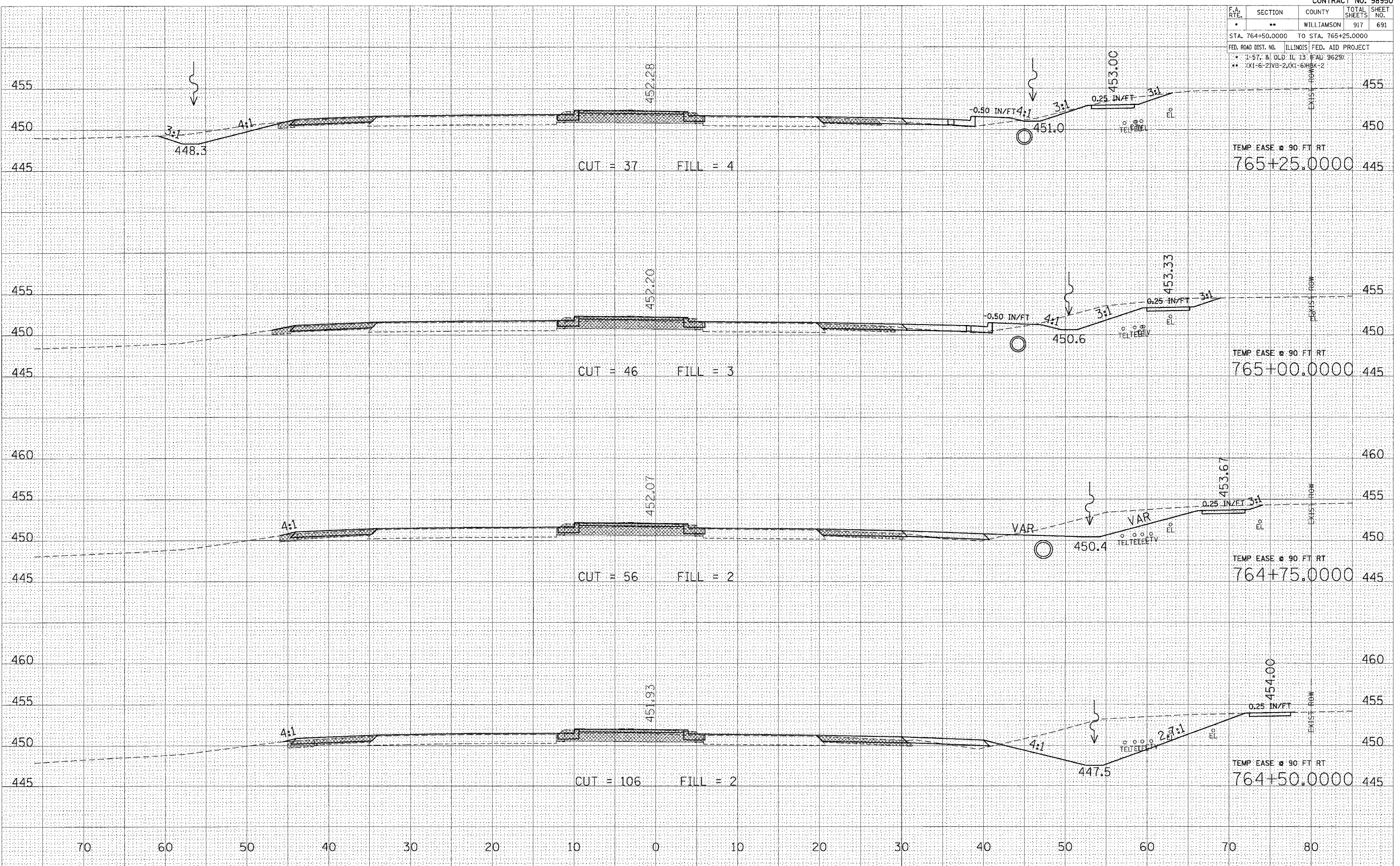
DATE	
BY	
FINAL SURVEY	
NOTED	
NOTE BOOK	
AREAS CHECKED	
NO.	

DATE	
BY	
ORIGINAL SURVEY	
NOTED	
NOTE BOOK	
AREAS CHECKED	
NO.	

PLOT DATE = 10/25/2006
 FILE NAME = c:\pco\ess\p1022802\old13\20061025\p1022802.dwg
 PLOT SCALE = 5.0000 / IN.
 USER NAME = javenderba



F.A. RTE.	SECTION	COUNTY	TOTAL SHEETS	SHEET NO.
*	**	WILLIAMSON	917	691
STA. 764+50.0000 TO STA. 765+25.0000				
FED. ROAD DIST. NO. ILLINOIS FED. AID PROJECT				
• 1-57, & OLD IL 13 (FAU 9629)				
•• (X1-6-2)VB-2,(X1-6)HBK-2				



BY	DATE
SURVEYED	
PLOTTED	
NOTE BOOK	
AREAS CHECKED	
NO.	

BY	DATE
SURVEYED	
PLOTTED	
NOTE BOOK	
AREAS CHECKED	
NO.	

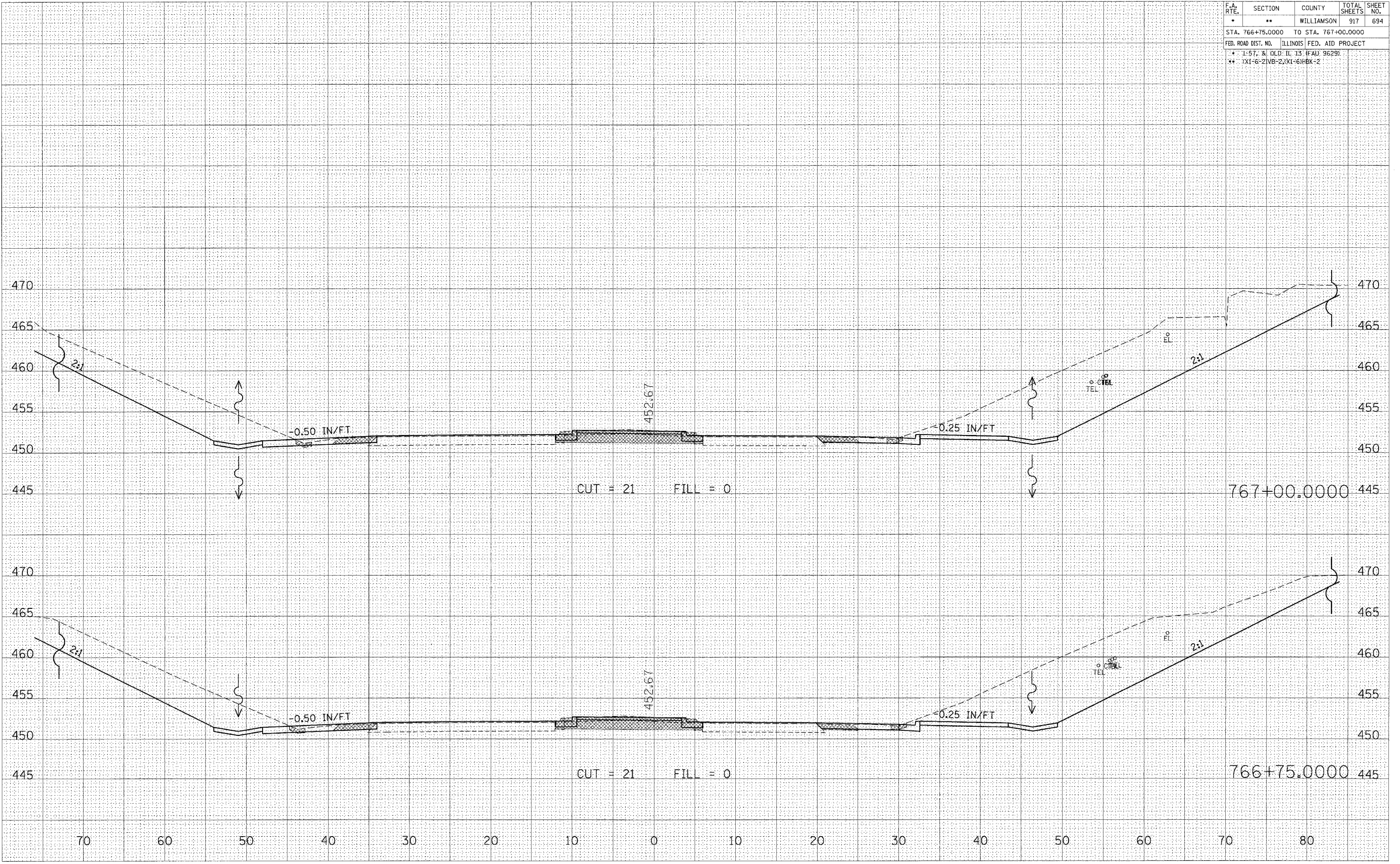
PLOT DATE = 10/25/2006
 FILE NAME = c:\pcc\area\102506\102506.dwg
 PLOT SCALE = 5.0000 / IN.
 USER NAME = lavenderba

F.A. RTE.	SECTION	COUNTY	TOTAL SHEETS	SHEET NO.
*	**	WILLIAMSON	917	694
STA. 766+75.0000 TO STA. 767+00.0000				
FED. ROAD DIST. NO. ILLINOIS FED. AID PROJECT				
* 1-57, & OLD. IL 13 (FAU 9629)				
** (X1-6-2)VB-2,(X1-6)HBK-2				

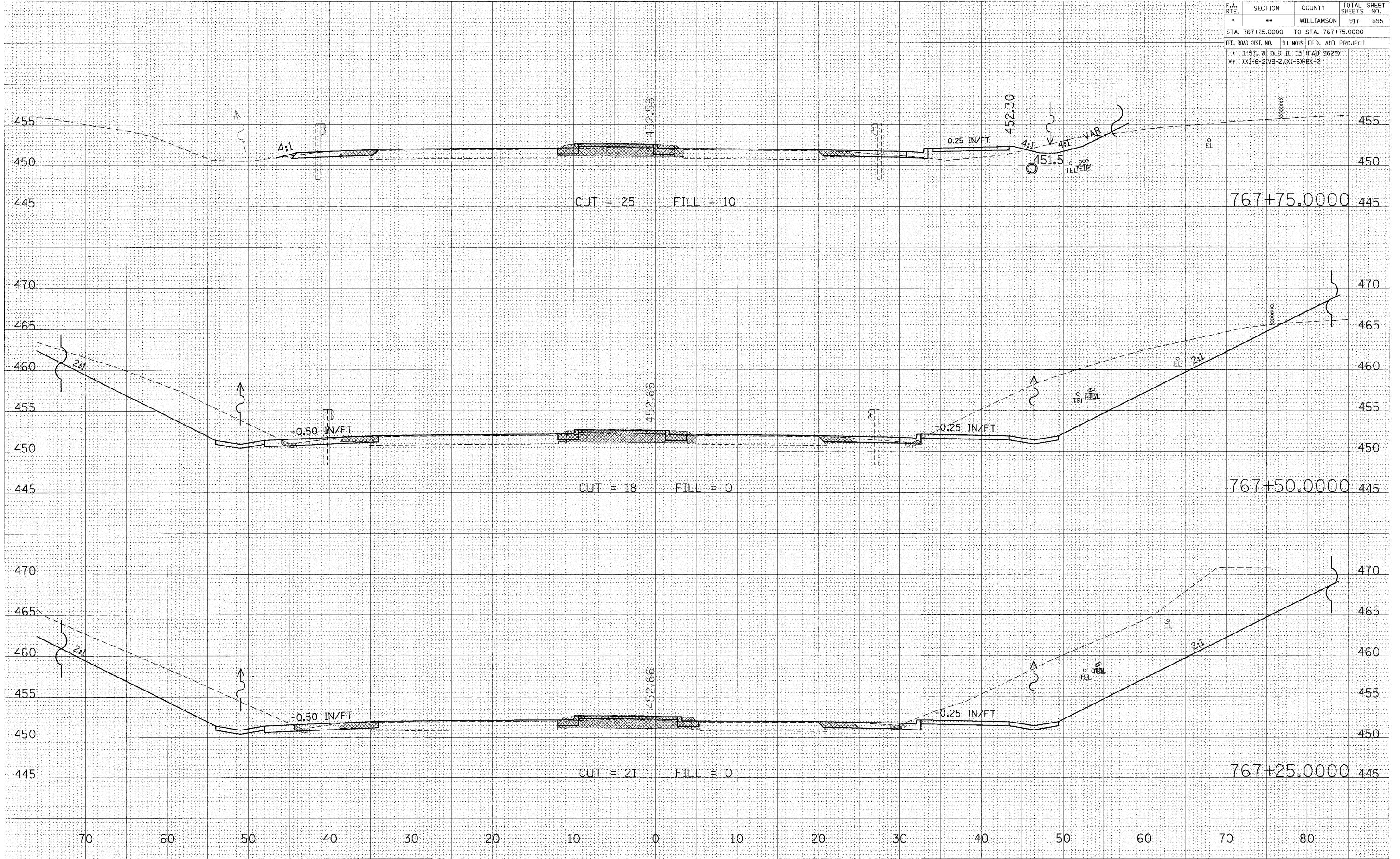
DATE	
BY	
FINISHED SURVEY	
NOTED	
AREAS CHECKED	
NO.	

DATE	
BY	
ORIGINAL SURVEY	
NOTED	
AREAS CHECKED	
NO.	

PLOT DATE = 10/25/2005
 FILE NAME = c:\pwworkspace\10131322\10131322.dwg
 PLOT SCALE = 5.00000 / IN.
 USER NAME = lloveride-ba



F.A. RTE.	SECTION	COUNTY	TOTAL SHEETS	SHEET NO.
*	**	WILLIAMSON	917	695
STA. 767+25.0000 TO STA. 767+75.0000				
FED. ROAD DIST. NO. ILLINOIS FED. AID PROJECT				
* I-57 & OLD IL 13 (FAJ 9629)				
** OX1-6-21VB-2, OX1-61RBK-2				



DATE	
BY	
FINISHED	
SURVEY	
NOTED	
AREAS	
CHECKED	
NO.	

DATE	
BY	
ORIGINAL	
SURVEY	
NOTED	
AREAS	
CHECKED	
NO.	

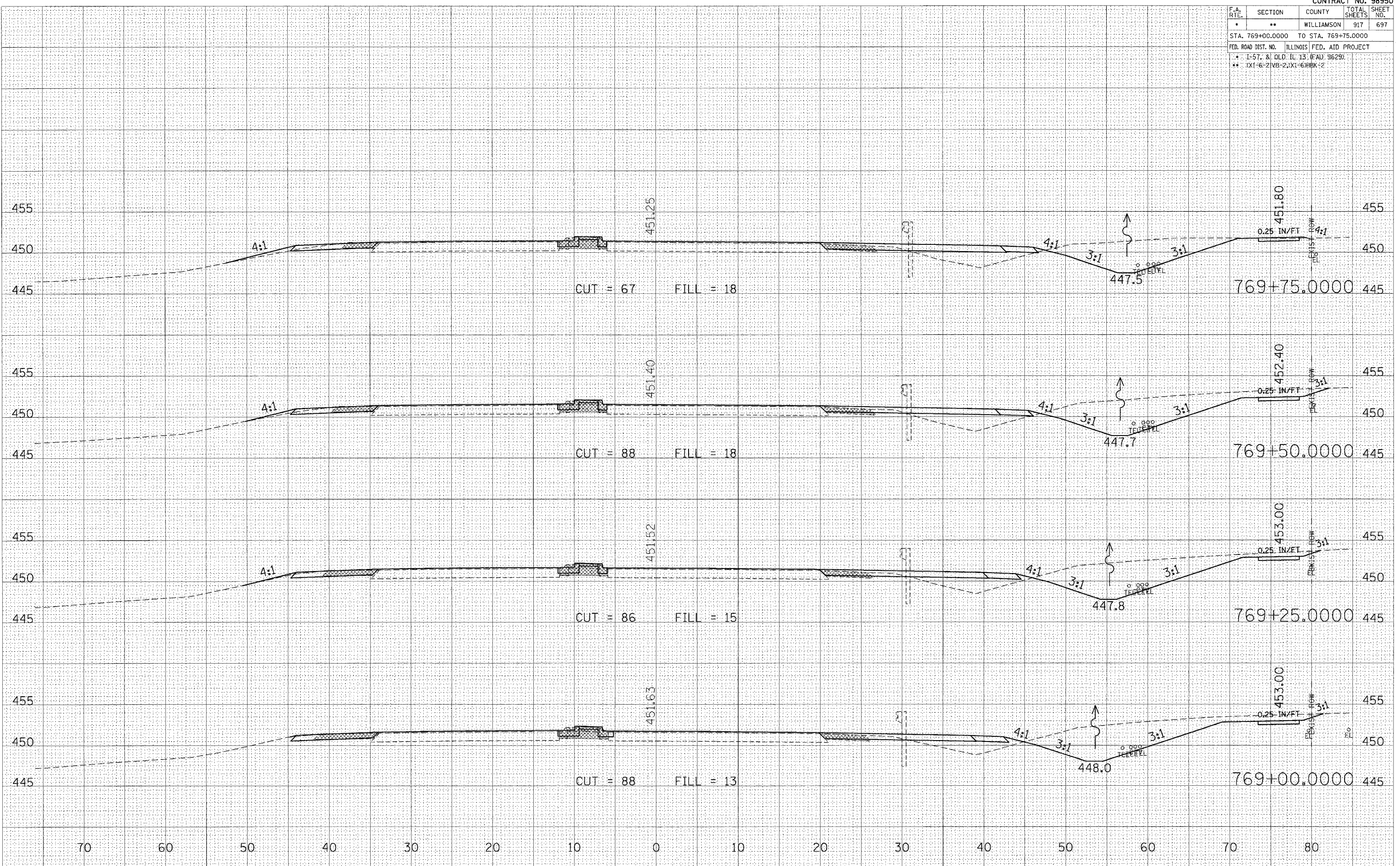
PLOT DATE = 10/26/2005
 FILE NAME = c:\pwork\mca\98282\old13\zzzold13\p13.dwg
 PLOT SCALE = 5.00000 / IN.
 USER NAME = lavenude-ls

F.A. RTE.	SECTION	COUNTY	TOTAL SHEETS	SHEET NO.
*	**	WILLIAMSON	917	697
STA. 769+00.0000 TO STA. 769+75.0000				
FED. ROAD DIST. NO. ILLINOIS FED. AID PROJECT				
* I-57, & OLD IL 13 (FAU 9629)				
** (X1-6-2)VB-2,(X1-6)HBK-2				

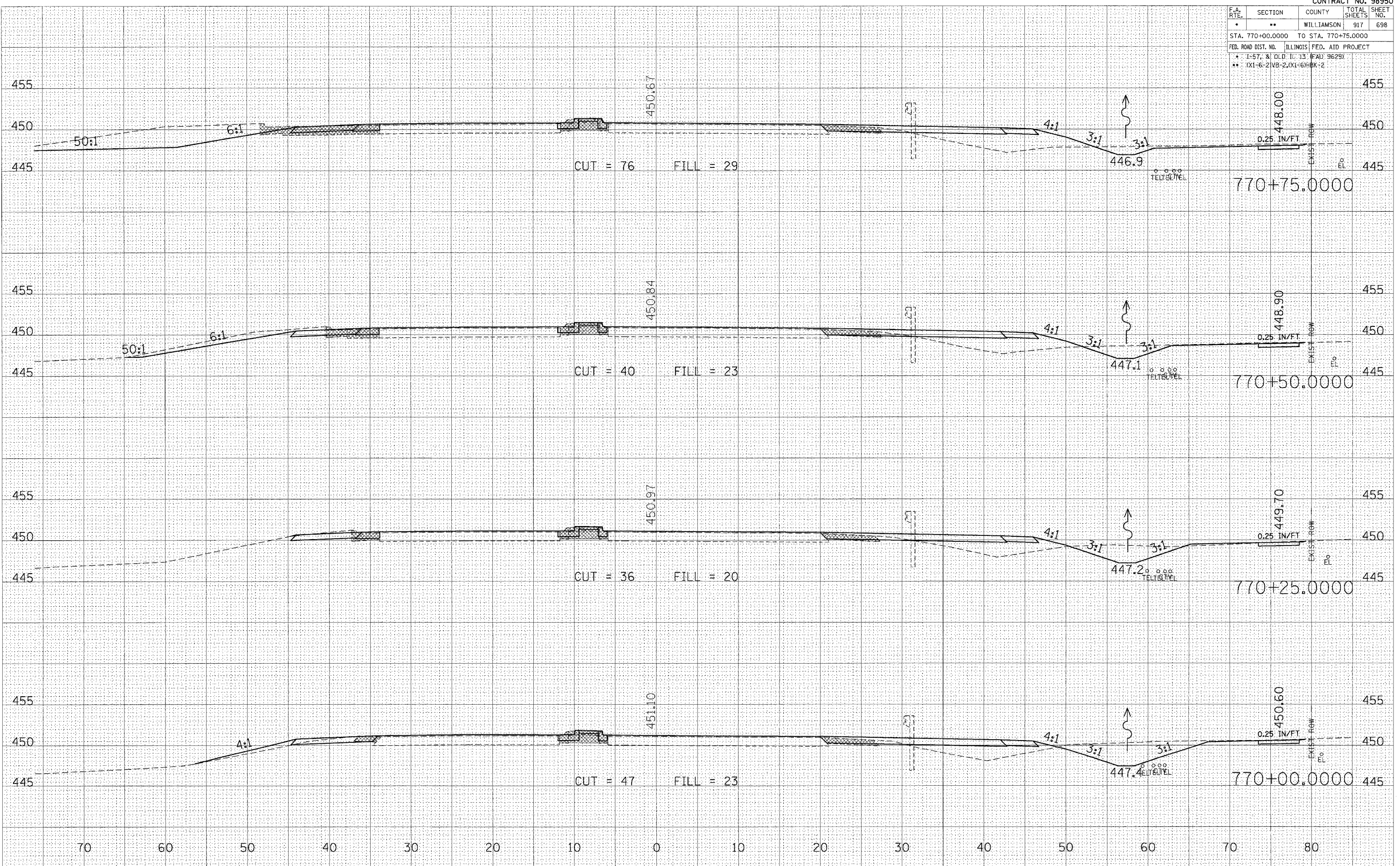
DATE: _____
 BY: _____
 SURVEYED _____
 PLOTTED _____
 CHECKED _____
 NOTE BOOK _____
 AREAS CHECKED _____
 NO. _____

DATE: _____
 BY: _____
 SURVEYED _____
 PLOTTED _____
 CHECKED _____
 NOTE BOOK _____
 AREAS CHECKED _____
 NO. _____

DATE: 10/25/2006
 FILE NAME: s:\projects\98950\13\old13\old13.dwg
 PLOT SCALE: 5.0000 / IN.
 USER NAME: javendarba



F.A. RTE.	SECTION	COUNTY	TOTAL SHEETS	SHEET NO.
**	**	WILLIAMSON	917	698
STA. 770+00.0000 TO STA. 770+75.0000				
FED. ROAD DIST. NO. ILLINOIS FED. AID PROJECT				
* I-57, & OLD 13 (FAI 9629)				
** (X1-6-2)VB-2,(X1-6)BK-2				



DATE _____ BY _____
 SURVEYED _____
 PLOTTED _____
 NOTE BOOK _____
 AREAS CHECKED _____
 NO. _____

DATE _____ BY _____
 SURVEYED _____
 PLOTTED _____
 NOTE BOOK _____
 AREAS CHECKED _____
 NO. _____

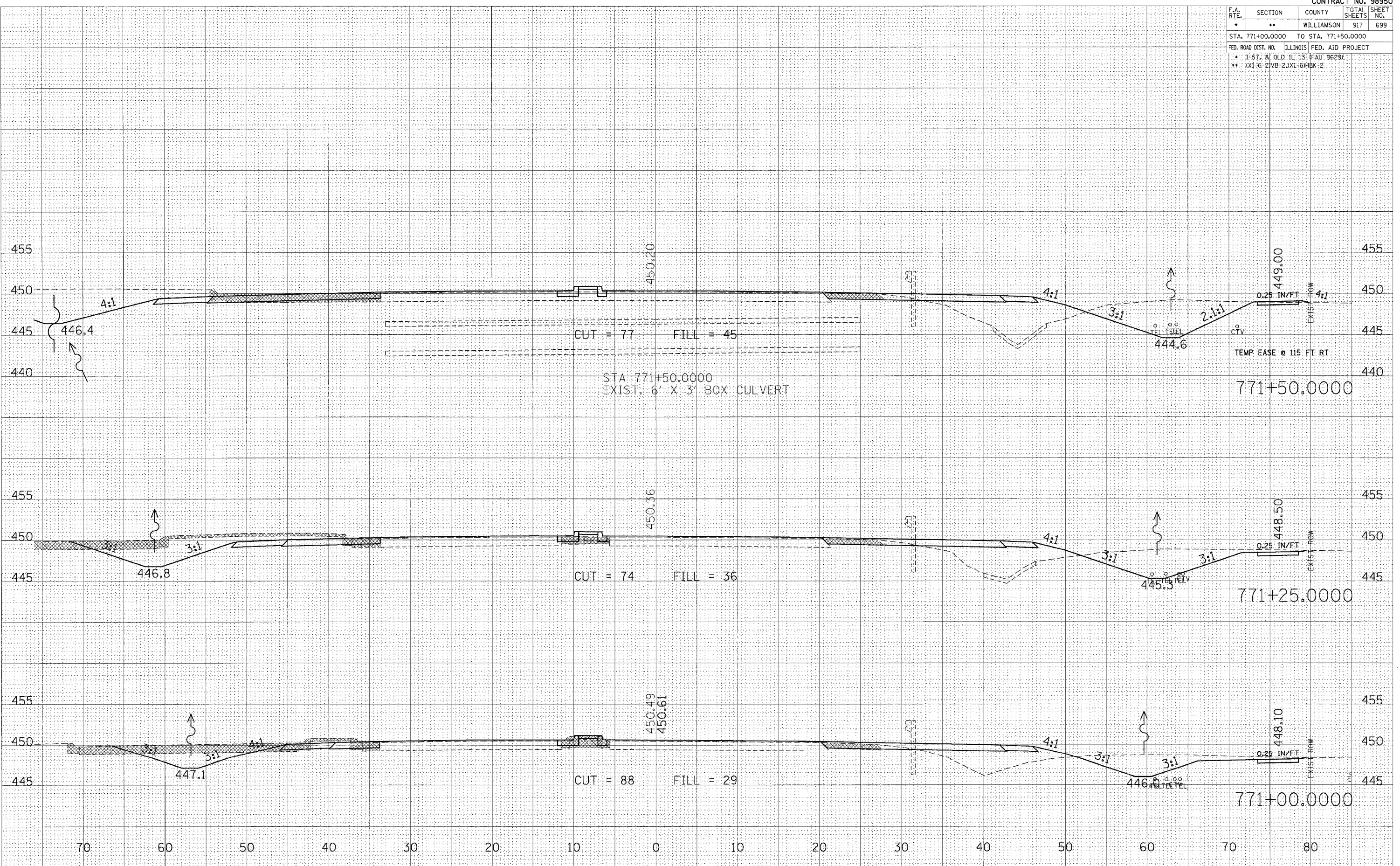
PLT DATE = 10/25/2008
 FILE NAME = I:\Projects\98950\102508\98950.dwg
 PLOT SCALE = 5.0000" / 1"
 USER NAME = lavendarba

F.A. RTE.	SECTION	COUNTY	TOTAL SHEETS	SHEET NO.
*	**	WILLIAMSON	917	699
STA. 771+00.0000 TO STA. 771+50.0000				
FED. ROAD DIST. NO. ILLINOIS FED. AID PROJECT				
* I-57, R. OLD. IL 13 (FAU 9629)				
** (X1-6-2)VB-2,(X1-6)HBK-2				

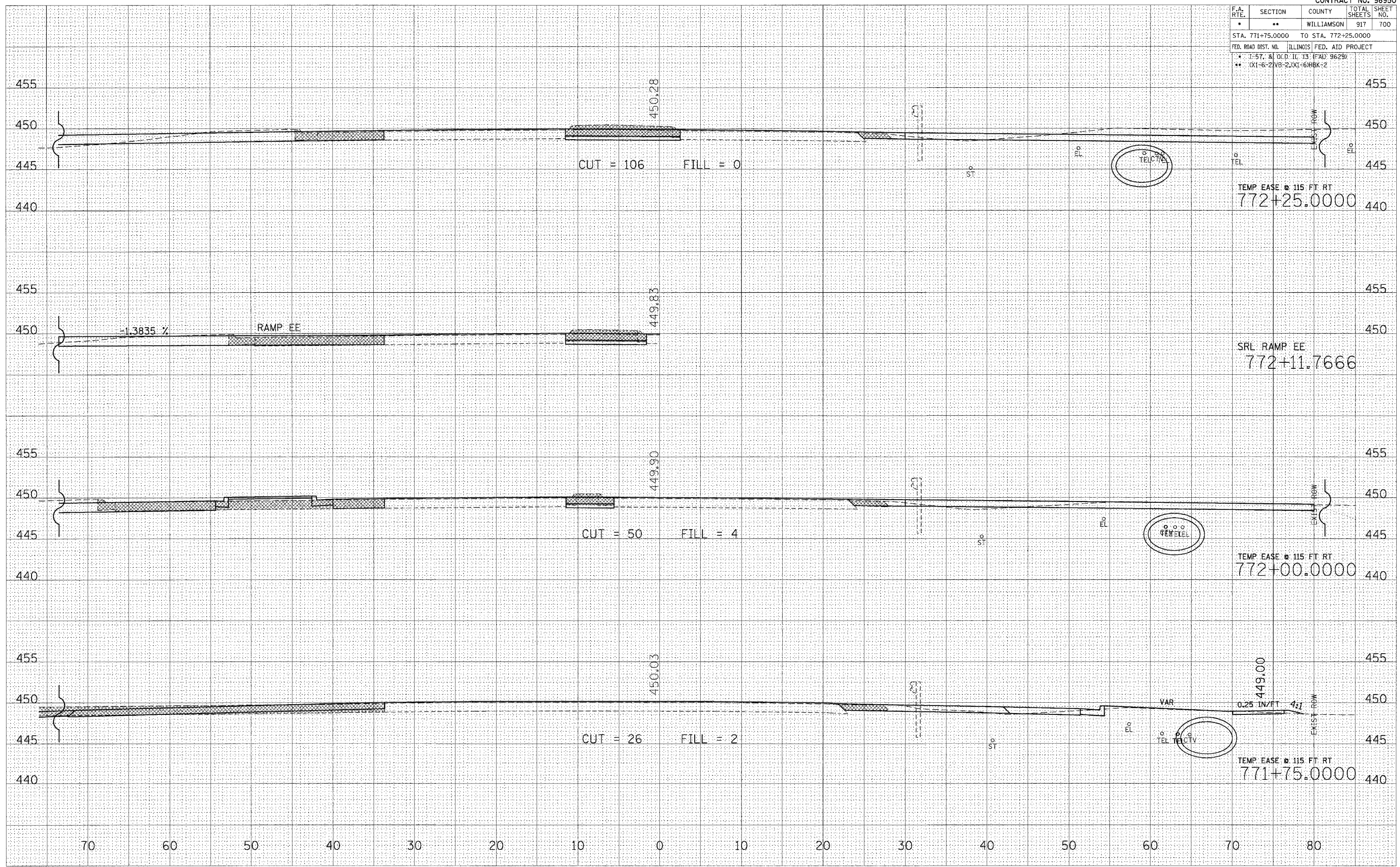
FINN	BY	DATE
SURVEYED		
NOTE BOOK		
NO.		

ORIGINAL	BY	DATE
SURVEY		
NO.		

PLOT DATE = 10/25/2006
 FILE NAME = c:\pws\mca\982882\old13\old13.plt
 PLOT SCALE = 5.0000 / IN.
 USER NAME = javenderbe



F.A. RTE.	SECTION	COUNTY	TOTAL SHEETS	SHEET NO.
..	..	WILLIAMSON	917	700
STA. 771+75.0000 TO STA. 772+25.0000				
FED. ROAD DIST. NO. ILLINOIS FED. AID PROJECT				
* 1-57, & OLD IL. 13 (FAD 9629)				
** (X1-6-2)VB-2,(X1-6)HBK-2				



NO.	AREAS CHECKED	TEMPLATE	DATE

NO.	AREAS CHECKED	TEMPLATE	DATE

PLOT DATE = 10/25/2006
 FILE NAME = C:\projects\98950\old13\plot\98950.dwg
 PLOT SCALE = 1/8" = 1' IN.
 USER NAME = bawender