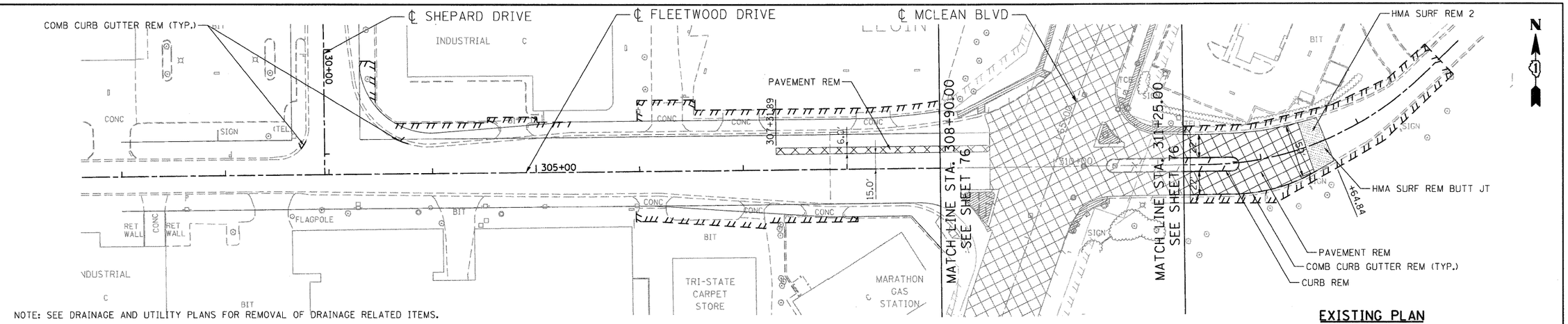

NOTE: SEE DRAINAGE AND UTILITY PLANS FOR REMOVAL OF DRAINAGE RELATED ITEMS.

EXISTING PLAN

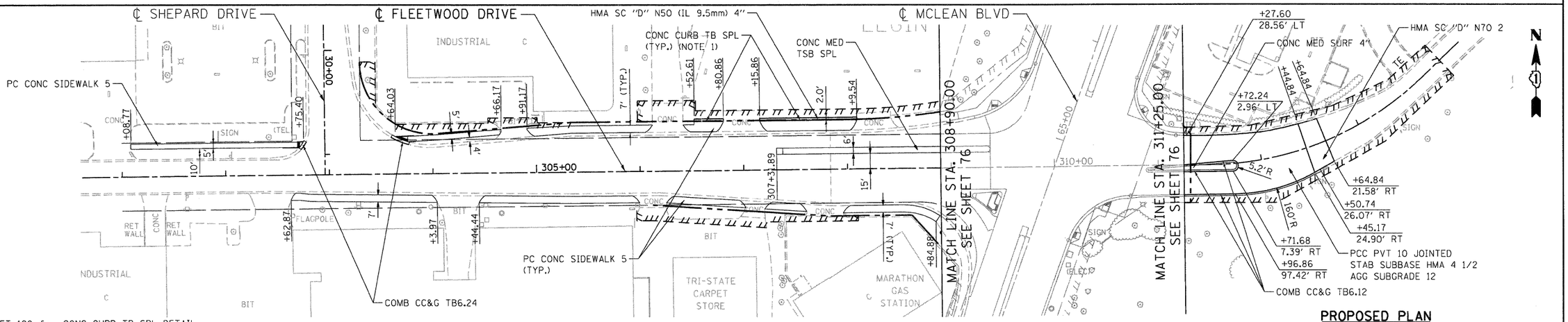

NOTES:
1. SEE SHEET 108 for CONC CURB TB SPL DETAIL.

PROPOSED PLAN

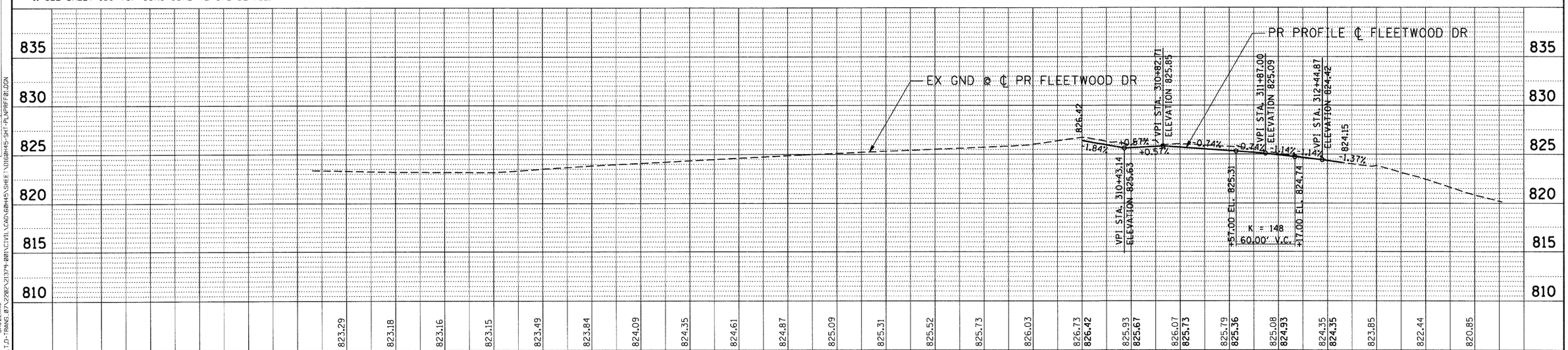

FILE NAME = $FILEL$	USER NAME = $USER$	DESIGNED - MRK	REVISED -	STATE OF ILLINOIS DEPARTMENT OF TRANSPORTATION FAP ROUTE 345 / US ROUTE 20	ROADWAY PLAN AND PROFILE FLEETWOOD DRIVE
TENG TENG & ASSOCIATES, INC. ENGINEERS/ARCHITECTS/PLANNERS CHICAGO, ILLINOIS	PLOT SCALE = $SCALE$	DRAWN - MRK	REVISED -		SCALE: HORIZ. 1"=50' VERT. 1"=5' STA. 301+08.77 TO STA. 312+64.84
	PLOT DATE = $DATE$	CHECKED - DDH	REVISED -		
		DATE - 12/16/11	REVISED -		

F.A.P RTE.	SECTION	COUNTY	TOTAL SHEETS	SHEET NO.
345	8R-R	KANE	794	79
		CONTRACT NO. 60H45		
FED. ROAD DIST. NO.	ILLINOIS	FED. AID PROJECT		

PLAN: SURVEYED / PLOTTED / ALIGNMENT CHECKED / RT. OF WAY CHECKED / CADD FILE NAME / NOTE BOOK NO. / BY / DATE

PROFILE: SURVEYED / PLOTTED / GRADES CHECKED / B.M. NOTED / STRUCTURE NOTATNS CHKD / NOTE BOOK NO. / BY / DATE

12-12-2011, 12:43:54 BAJZEKKJ
\\FS-0044\AM\VAULT_D-TRANS_07\2202\21379-001\CIVIL\CAD\60H45\SHEET\D160H45-SHT-PLNPRFF01.DGN