

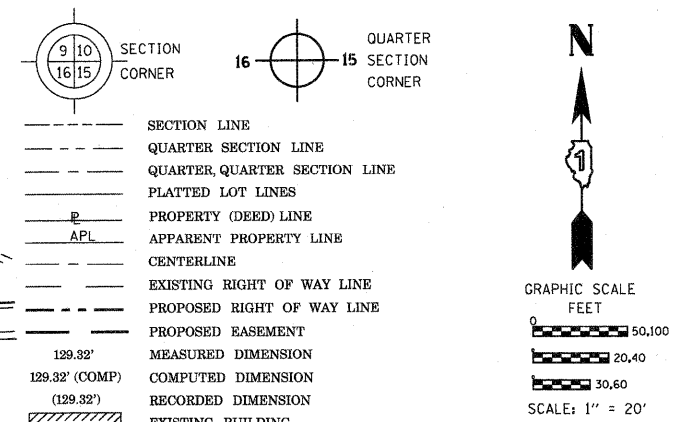
PARCEL NUMBER	OWNER	TOTAL HOLDINGS ACRES	PART TAKEN ACRES	AREA IN EXISTING R.O.W. ACRES	REMAINDER AREA ACRES	EASEMENT ACRES	AREA SQUARE FEET	EASEMENT PURPOSE	PERMANENT INDEX NUMBER	PROPERTY ACQUIRED BY
IH60004	440 S. McLEAN BLVD, LLC SEE SHEETS 3, 6 & 7 FOR REMAINDER OF PARCEL	2.291	0.242	N/A	2.049	0.137	N/A	CONST.	06-22-326-003	
IH60006	PT, LLC, AS TO AN UNDIVIDED 1/2 INTEREST & BAPA, LLC, AS TO AN UNDIVIDED 1/2 INTEREST	0.786	0.113	N/A	0.673	0.088	N/A	CONST.	06-22-301-014	
IH60008	BUENA VISTA APARTMENTS, L.P. SEE SHEETS 5 & 22 FOR REMAINDER OF PARCEL	27.536	0.816	0.726	26.720	TE-A-0.135 TE-B-0.321	N/A	CONST.	06-22-400-006 06-22-327-004	

**Part of Lot 1, Block A
Burnidge Brothers
Industrial Park
Block A & Block B of Unit 1**
rec'd December 13, 1963
as doc. no. 1014426

See Total Holding Diagram on Sheet 7

SEE CONTINUATION ON SHEET 6

LEGEND



Bearings are referenced to the Illinois Coordinate System, NAD83, East Zone, as provided by the Illinois Department of Transportation.

THESE STAKES REFERENCE FOUND OR SET MONUMENTATION. SET 5/8 INCH IRON ROD FLUSH WITH GROUND TO TIE FOUND IRON STAKE IDENTIFIED BY COLORED PLASTIC CAP BEARING SURVEYORS REGISTRATION NUMBER.

THESE STAKES, IN CULTIVATED AREAS, REFERENCE FOUND OR SET MONUMENTATION. BURIED 5/8 INCH IRON ROD 20 INCHES BELOW GROUND TO TIE FOUND IRON STAKE. IDENTIFIED BY COLORED PLASTIC CAP BEARING SURVEYORS REGISTRATION NUMBER.

STAKING OF PROPOSED RIGHT OF WAY. SET DIVISION OF HIGHWAYS SURVEY MARKER TO MONUMENT THE POSITION SHOWN, IDENTIFIED BY INSCRIPTION DATA AND SURVEYORS REGISTRATION NUMBER.

STAKING OF PROPOSED RIGHT OF WAY IN CULTIVATED AREAS. BURIED 5/8 INCH METAL ROD 20 INCHES BELOW GROUND TO MARK FUTURE SURVEY MARKER POSITION IDENTIFIED BY COLORED PLASTIC CAP BEARING SURVEYORS REGISTRATION NUMBER.

PERMANENT SURVEY MARKER, I.D.O.T. STANDARD 2135 (TO BE SET BY OTHERS)

RIGHT OF WAY STAKING PROPOSED TO BE SET

RECEIVED

MAY 12 2011

PLATS & LEGALS


COORDINATE TABLE

STATION	OFFSET	PT#	NORTH	EAST
65+01.50	-116.16	5052	1950260.540	989658.230
63+83.45	-114.59	5062	1950148.544	989620.876
61+99.71	-45.61	5066	1949952.007	989625.547
63+72.52	-115.42	5071	1950138.498	989616.497
63+03.57	-56.64	5073	1950054.045	989649.311
63+44.55	-63.89	5074	1950095.126	989655.956
61+98.64	-55.61	5075	1949955.167	989616.059
65+45.87	113.70	5127	1950226.813	989889.894
64+68.07	95.84	5159	1950160.168	989847.760
64+83.01	135.68	5161	1950160.213	989889.968
62+28.66	60.00	5163	1949944.932	989734.815
64+19.93	60.00	5172	1950125.552	989797.747
65+72.83	-70.00	8002	1950312.710	989725.290
62+28.66	0.00	8120	1949984.673	989678.156
65+28.76	154.67	8128	1950197.170	989922.954
65+67.54	-61.51	9033	1950304.924	989731.569
64+94.01	-109.10	9034	1950251.141	989662.437
63+03.68	-46.64	9047	1950050.857	989658.789
63+51.54	-55.81	9049	1950099.071	989665.886
64+06.22	50.00	9052	1950115.894	989783.792
64+73.16	0.00	9293	1950195.553	989758.599

STATE OF ILLINOIS)
COUNTY OF Will)
THIS IS TO CERTIFY THAT I, RONALD F. HODGEN, AN ILLINOIS PROFESSIONAL LAND SURVEYOR, (WE, RUETTIGER, TONELLI & ASSOCIATES, AN ILLINOIS PROFESSIONAL DESIGN FIRM LAND SURVEYING CORPORATION, NUMBER 89,) HAVE SURVEYED THE PLAT OF HIGHWAYS SHOWN HEREON IN SECTION 22, TOWNSHIP 41 NORTH, RANGE 8 EAST OF THE THIRD PRINCIPAL MERIDIAN, KANE COUNTY, THAT THE SURVEY IS TRUE AND COMPLETE AS SHOWN TO THE BEST OF MY KNOWLEDGE AND BELIEF, THAT THE PLAT CORRECTLY REPRESENTS SAID SURVEY, THAT ALL MONUMENTS FOUND AND ESTABLISHED ARE OF PERMANENT QUALITY AND OCCUPY THE POSITIONS SHOWN THEREON AND THAT THE MONUMENTS ARE SUFFICIENT TO ENABLE THE SURVEY TO BE RETRACED, MADE FOR THE DEPARTMENT OF TRANSPORTATION, STATE OF ILLINOIS.

DATED AT Joliet, ILLINOIS THIS 11th DAY OF May 2011 A.D.

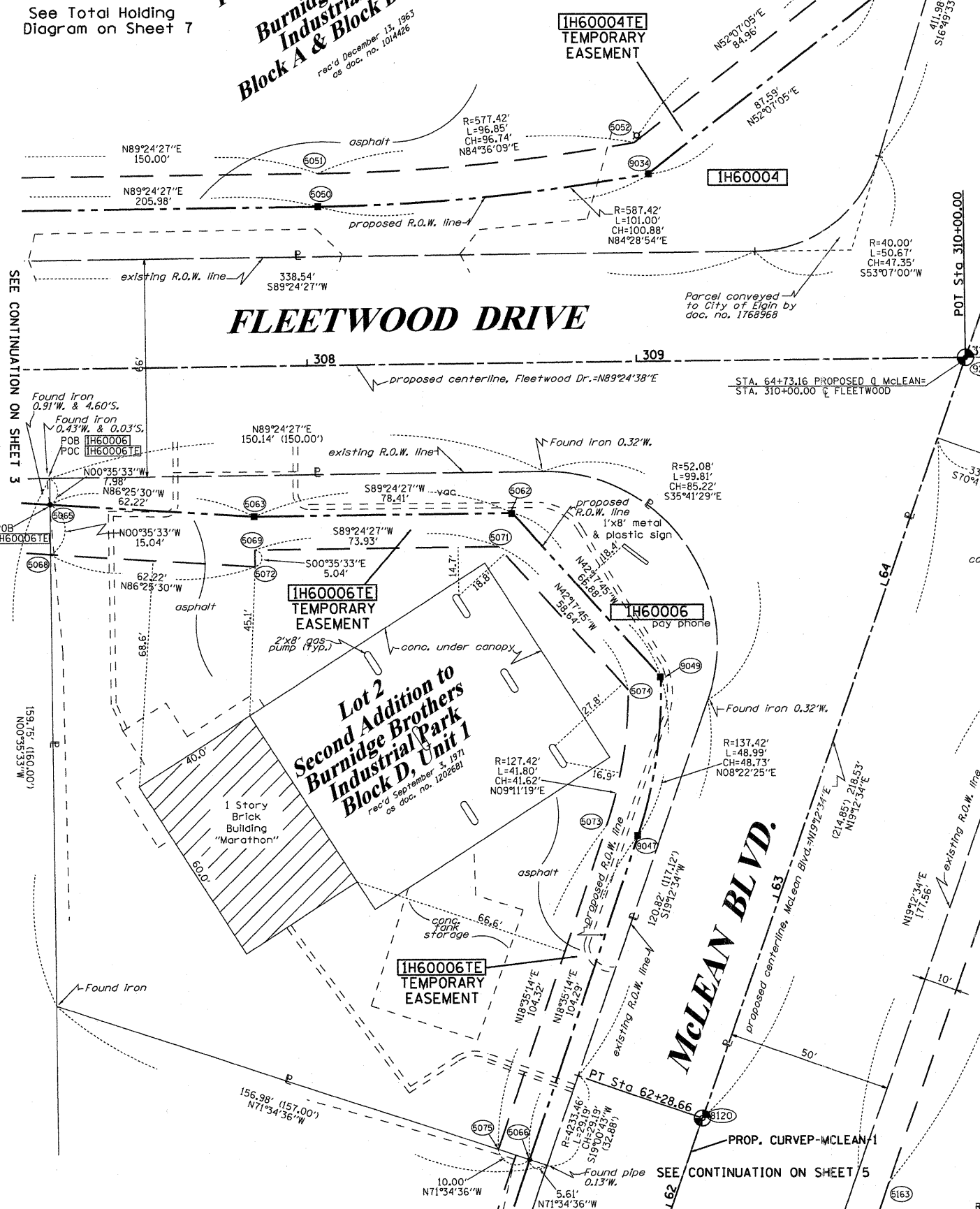
ILLINOIS PROFESSIONAL LAND SURVEYOR NO. 2630
LICENSE EXPIRATION DATE: 11-30-2012
THIS PROFESSIONAL SERVICE CONFORMS TO THE CURRENT ILLINOIS MINIMUM STANDARDS FOR A BOUNDARY SURVEY.



See remainder of Parcel & Total Holding Diagram on Sheet 5

PROP. CURVE-MCLEAN-1
PI STA. =57+31.45
Δ =13° 39' 07" (RT)
D =1° 21' 59"
R =4,193.46'
T =501.97'
L =999.18'
E =29.94'
e = ----
T.R. = ----
S.E. RUN = ----
P.C. STA =52+29.48
P.T. STA =62+28.66

REVISION DATE: 10-20-09



PLAT OF HIGHWAYS
STATE OF ILLINOIS
DEPARTMENT OF TRANSPORTATION
FAP 345 (US 20)

SECTION: COUNTY: KANE
PROJECT: JOB NO.: R-91-017-01
STATION 62+00 TO STATION 66+00
SCALE: 1" = 20' SHEET 4 OF 41

BUREAU OF LAND ACQUISITION
201 WEST CENTER COURT
SCHAUMBURG, ILLINOIS 60196