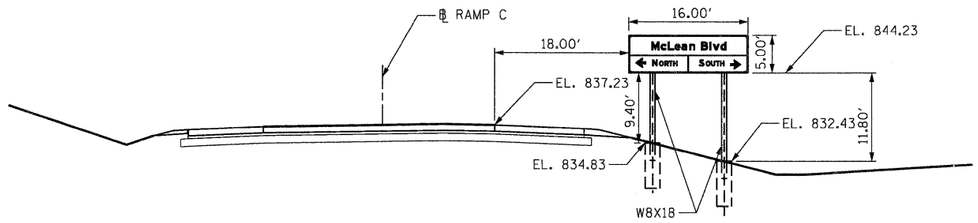

GROUND-MOUNTED SIGN
RAMP C
STA. 12+56.35
(LOOKING EAST)

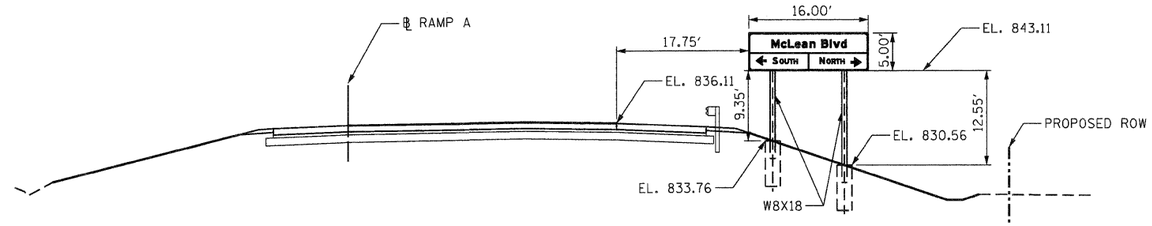

GROUND-MOUNTED SIGN
RAMP A
STA. 33+00.00
(LOOKING WEST)

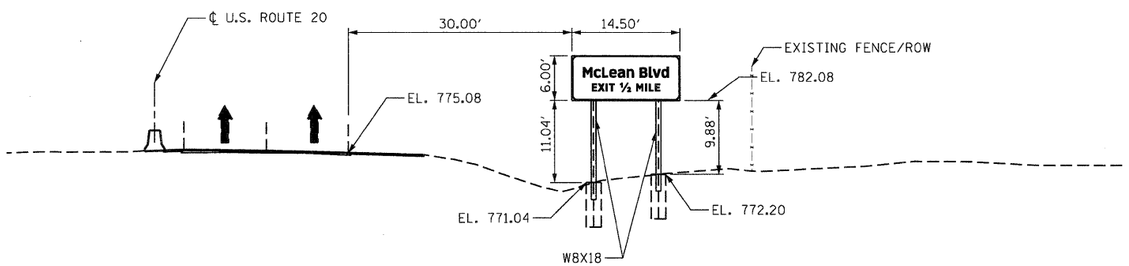

GROUND-MOUNTED SIGN
WB US ROUTE 20
STA. 148+44.00
(LOOKING WEST)

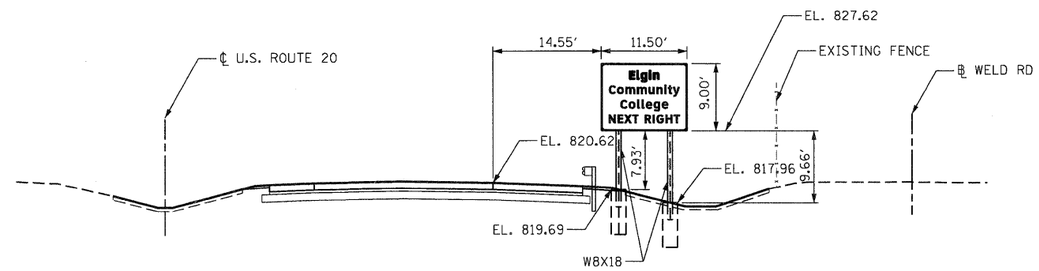

GROUND-MOUNTED SIGN
EB US ROUTE 20
STA. 74+82.00
(LOOKING EAST)

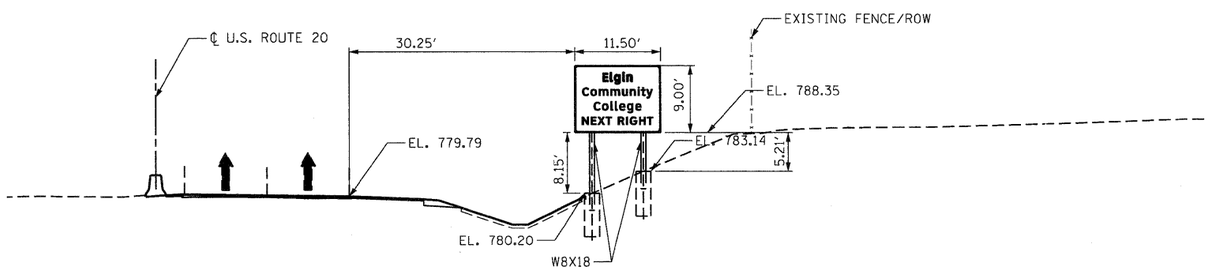

GROUND-MOUNTED SIGN
WB US ROUTE 20
STA. 143+44.00
(LOOKING WEST)

..\D160H45-BORDER01.DGN,..\D160H45-SIGNSXSLIDGN,..\D160H45-SIGNSXSLIDGN,..\D160H45-SIGNSXSLIDGN,..\D160H45-SIGNSXSLIDGN,..\D160H45-SIGNSXSLIDGN,..\D160H45-SIGNSXSLIDGN,..\D160H45-SIGNSXSLIDGN
22-12-2011,13:26:23 BY:ZEKAJ \\FS-08A1\MNT\VAULT\TRANS\BTV\22021279-008\CIVIL\CONS\60H45-SHEET-SIGNSHEET-SIGNSHEET.DGN

FILE NAME = $FILEL$	USER NAME = $USER$	DESIGNED - AMB	REVISED -	STATE OF ILLINOIS DEPARTMENT OF TRANSPORTATION FAP ROUTE 345 / US ROUTE 20	GROUND-MOUNTED SIGNS ELEVATION DETAILS U.S. ROUTE 20, RAMP A & C	F.A.P RTE.	SECTION	COUNTY	TOTAL SHEETS	SHEET NO.
		DRAWN - AMB	REVISED -			345	8R-R	KANE	794	357
TENG TENG & ASSOCIATES, INC. ENGINEERS/ARCHITECTS/PLANNERS CHICAGO, ILLINOIS	PLOT SCALE = $SCALE$	CHECKED - MDB	REVISED -			CONTRACT NO. 60H45				
	PLOT DATE = $DATE$	DATE - 12/16/11	REVISED -		SCALE: N.T.S. SHEET NO. OF STA. TO STA.	FED. ROAD DIST. NO.	ILLINOIS	FED. AID PROJECT		