PART OF THE SW 1/4 OF SECTION 34, TWP. 39 N., R.13 E. OF THE 3RD. P.M., IN COOK COUNTY, ILLINOIS.

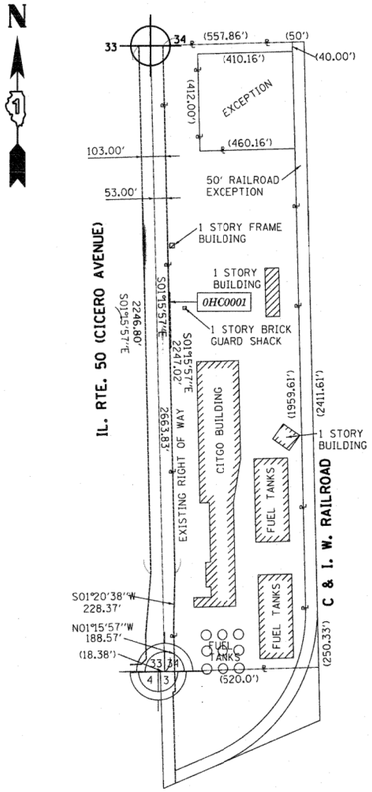

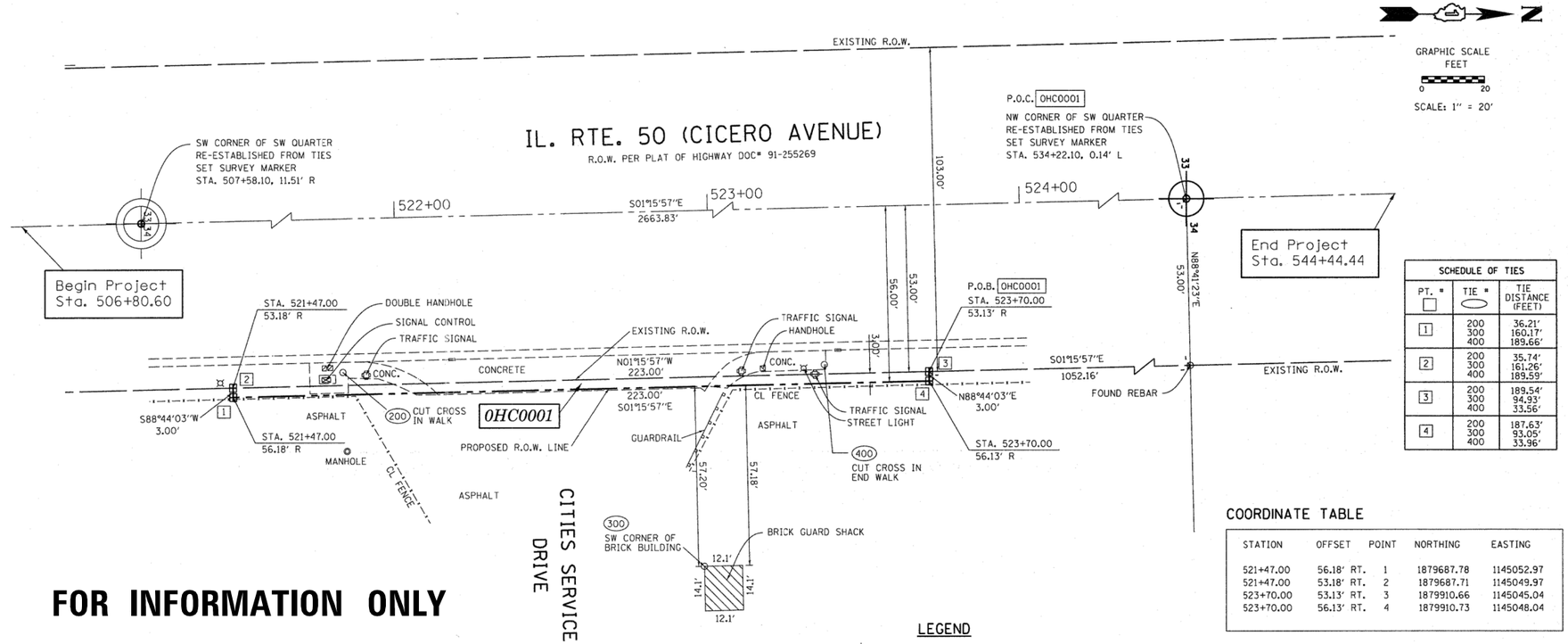

SCHEDULE OF TIES		
PT. #	TIE #	TIE DISTANCE (FEET)
1	200 300 400	36.21' 160.17' 189.66'
2	200 300 400	35.74' 161.26' 189.59'
3	200 300 400	189.54' 94.93' 33.56'
4	200 300 400	187.63' 93.05' 33.96'

COORDINATE TABLE

STATION	OFFSET	POINT	NORTHING	EASTING
521+47.00	56.18' RT.	1	1879687.78	1145052.97
521+47.00	53.18' RT.	2	1879687.71	1145049.97
523+70.00	53.13' RT.	3	1879910.66	1145045.04
523+70.00	56.13' RT.	4	1879910.73	1145048.04

FOR INFORMATION ONLY

TOTAL HOLDING DIAGRAM PARCEL OHC0001

SCALE: 1" = 300'

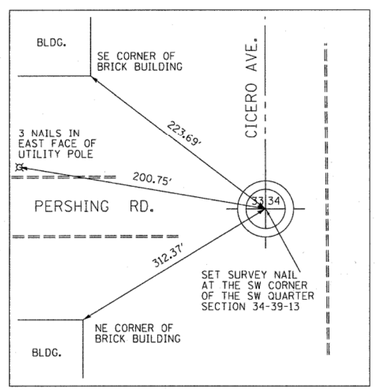

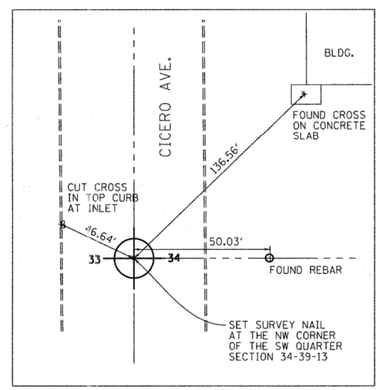

Bearings are referenced to the Illinois Coordinate System, NAD83, East Zone, as provided by the Illinois Department of Transportation.

Coordinates are referenced to the Illinois Coordinate System, NAD83, East Zone, and are on the ground.

PARCEL NUMBER	OWNER	TOTAL HOLDINGS ACRES	AREA TAKEN ACRES	AREA TAKEN SQ FEET	AREA IN EXISTING R.O.W. ACRES	REMAINDER AREA ACRES	EASEMENT AREA ACRES	EASEMENT AREA SQUARE FEET	EASEMENT PURPOSE	PERMANENT INDEX NUMBER	PROPERTY ACQUIRED BY
0HC0001	CITGO PETROLEUM CORPORATION	35.286	0.015	669.00	N/A	35.271	N/A	N/A	SIDEWALK CONSTRUCTION	16-34-301-005 16-34-301-008 16-34-301-009 16-34-301-004 16-34-301-006	

REVISION DATE:

LEGEND

SECTION CORNER (9 10 16 15)

QUARTER SECTION CORNER (16 15)

SECTION LINE
QUARTER SECTION LINE
QUARTER, QUARTER SECTION LINE
PLATTED LOT LINES
PROPERTY (DEED) LINE
APPARENT PROPERTY LINE
EXISTING CENTERLINE
PROPOSED CENTERLINE
EXISTING RIGHT OF WAY LINE
PROPOSED RIGHT OF WAY LINE
PROPOSED EASEMENT
129.32' MEASURED DIMENSION
129.32' (COMP) COMPUTED DIMENSION
(129.32') RECORDED DIMENSION
EXISTING BUILDING

STATE OF ILLINOIS)
)SS
COUNTY OF KANE)

THIS IS TO CERTIFY THAT I, CHRIS E. PETERSON, AN ILLINOIS PROFESSIONAL LAND SURVEYOR, HAVE SURVEYED THE PLAT OF HIGHWAYS SHOWN HEREON IN SECTION 34, TOWNSHIP 39 NORTH, RANGE 13 EAST OF THE THIRD PRINCIPAL MERIDIAN, COOK COUNTY, THAT THE SURVEY IS TRUE AND COMPLETE AS SHOWN TO THE BEST OF MY KNOWLEDGE AND BELIEF, THAT THE PLAT CORRECTLY REPRESENTS SAID SURVEY, THAT ALL MONUMENTS FOUND AND ESTABLISHED ARE OF PERMANENT QUALITY AND OCCUPY THE POSITIONS SHOWN THEREON AND THAT THE MONUMENTS ARE SUFFICIENT TO ENABLE THE SURVEY TO BE RETRACED, MADE FOR THE DEPARTMENT OF TRANSPORTATION, STATE OF ILLINOIS.

DATED AT _____, ILLINOIS THIS _____ DAY OF _____ 2010 A.D.

ILLINOIS PROFESSIONAL LAND SURVEYOR NO. 3678
LICENSE EXPIRATION DATE: 11-30-2012

THIS PROFESSIONAL SERVICE CONFORMS TO THE CURRENT ILLINOIS MINIMUM STANDARDS FOR A BOUNDARY SURVEY.

RECEIVED
DEC 0 3 2011
PLATS & LEGALS

O IRON PIPE OR ROD FOUND
+ CUT CROSS FOUND OR SET
⊕ "MAG" NAIL SET
● 5/8" REBAR SET

• TI, T2, T3 — THESE STAKES REFERENCE FOUND OR SET MONUMENTATION. SET 5/8 INCH IRON ROD FLUSH WITH GROUND TO TIE FOUND IRON STAKE IDENTIFIED BY COLORED PLASTIC CAP BEARING SURVEYOR'S REGISTRATION NUMBER.

• BT1, BT2, BT3 — THESE STAKES, IN CULTIVATED AREAS, REFERENCE FOUND OR SET MONUMENTATION. BURIED 5/8 INCH IRON ROD 20 INCHES BELOW GROUND TO TIE FOUND IRON STAKE. IDENTIFIED BY COLORED PLASTIC CAP BEARING SURVEYOR'S REGISTRATION NUMBER.

■ STAKING OF PROPOSED RIGHT OF WAY. SET DIVISION OF HIGHWAYS SURVEY MARKER TO MONUMENT THE POSITION SHOWN. IDENTIFIED BY INSCRIPTION DATA AND SURVEYOR'S REGISTRATION NUMBER.

■ M STAKING OF PROPOSED RIGHT OF WAY IN CULTIVATED AREAS. BURIED 5/8 INCH METAL ROD 20 INCHES BELOW GROUND TO MARK FUTURE SURVEY MARKER POSITION IDENTIFIED BY COLORED PLASTIC CAP BEARING SURVEYOR'S REGISTRATION NUMBER.

PERMANENT SURVEY MARKER, I.D.O.T. STANDARD 2135 (TO BE SET BY OTHERS)

□ RIGHT OF WAY STAKING PROPOSED TO BE SET

REVISION 2: Jan 03, 2011
REVISION 1: Nov 09, 2010
MADE BY: CEP

ENGINEERING ENTERPRISES, INC.
CIVIL ENGINEERS & LAND SURVEYORS
52 WHEELER ROAD
SUGAR GROVE, ILLINOIS
PH. (630-466-6700 / www.eeiweb.com

PLAT OF HIGHWAYS

STATE OF ILLINOIS
DEPARTMENT OF TRANSPORTATION
ILL ROUTE 50

LIMITS: Chicago Motor Speedway to Pershing Road — COUNTY: COOK
PROJECT: CICERO AVE. — JOB NO.: R-90-006-11
STATION 521+47.00 — TO STATION 523+70.00
SCALE: 1"=20' — SHEET 1 OF 1

BUREAU OF LAND ACQUISITION
201 WEST CENTER COURT
SCHAUMBURG, ILLINOIS 60196

ILLINOIS ROUTE 50 (CICERO AVE) SECTION: CHICAGO MOTOR SPEEDWAY TO PERSHING RD. COUNTY: COOK JOB NO.: R90-006-11 RECORDING: RECORDED ON

FILE NAME = c:\pw_work\pwidot\rothenbergmp\d0150229-P111109-sht-xssht-i150-Design.dgn	USER NAME = rothenbergmp	DESIGNED -	REVISED -
		DRAWN -	REVISED -
	PLOT SCALE = 100.0000 ' / in.	CHECKED -	REVISED -
	PLOT DATE = 2/1/2012	DATE -	REVISED -

STATE OF ILLINOIS
DEPARTMENT OF TRANSPORTATION

IL RTE. 50 (CICERO AVE.) – (34TH STREET TO PERSHING ROAD)
PLAT OF HIGHWAYS

SCALE: NTS | SHEET NO. 1 OF 1 SHEETS | STA. TO STA.

F.A.P. RTE.	SECTION	COUNTY	TOTAL SHEETS	SHEET NO.
350	2010-050-I	COOK	44	13
		CONTRACT NO. 60L26		

FED. ROAD DIST. NO. 1 | ILLINOIS | FED. AID PROJECT