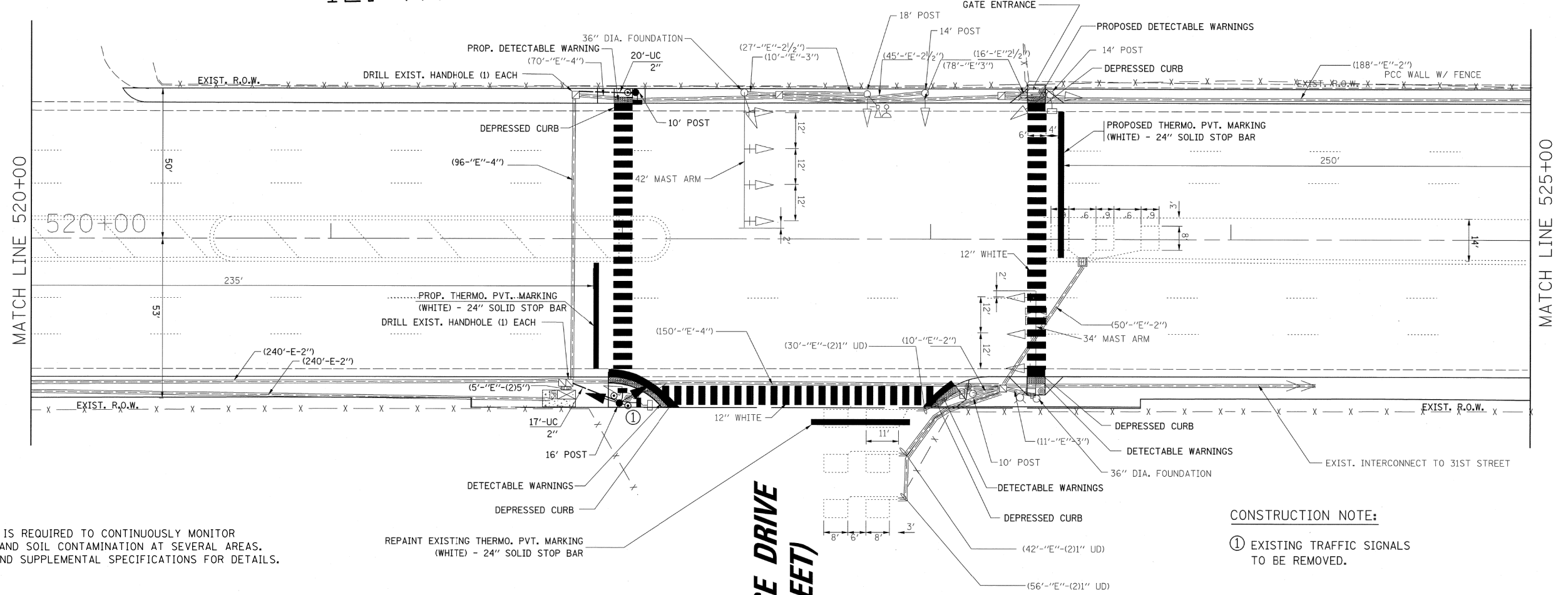


IL. RTE. 50 (CICERO AVENUE)



NOTE:

THE ENVIRONMENTAL FIRM IS REQUIRED TO CONTINUOUSLY MONITOR FOR WORKER PROTECTION AND SOIL CONTAMINATION AT SEVERAL AREAS. SEE SPECIAL PROVISION AND SUPPLEMENTAL SPECIFICATIONS FOR DETAILS.

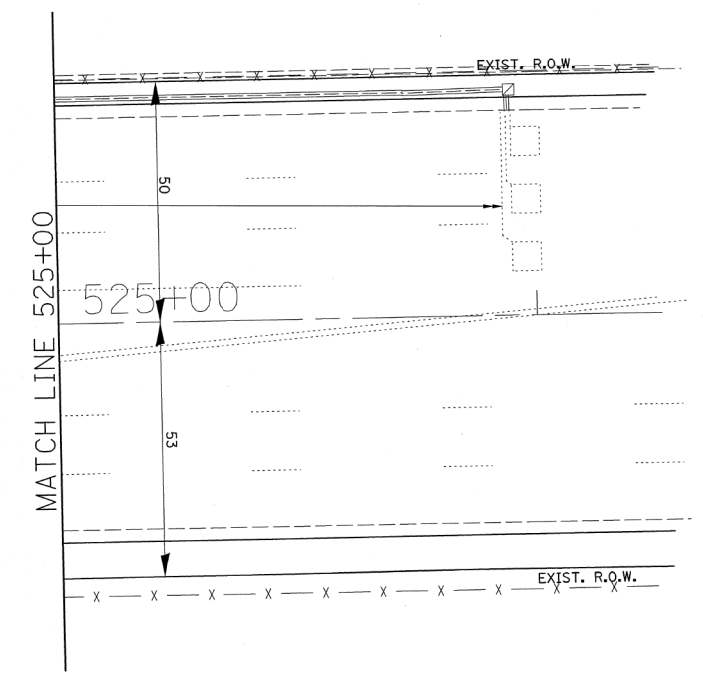
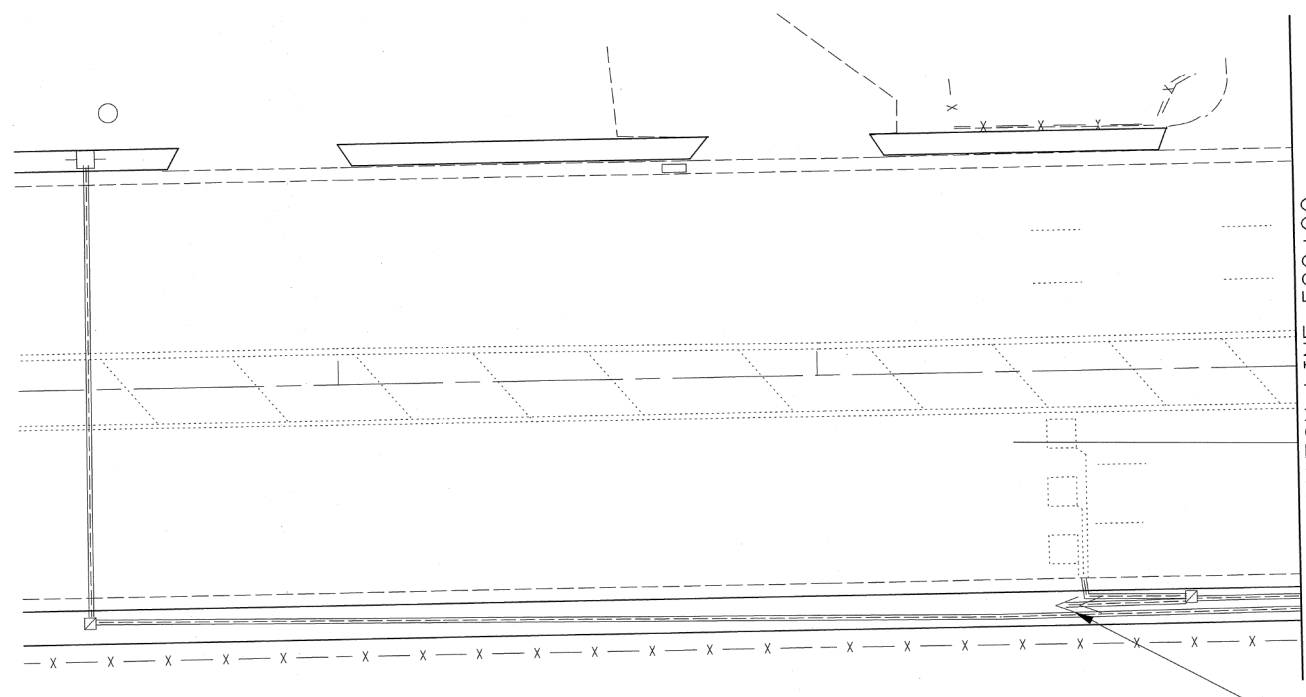
CONSTRUCTION NOTE:

① EXISTING TRAFFIC SIGNALS TO BE REMOVED.

**CITIES SERVICE DRIVE
(37th STREET)**

THE FOLLOWING ITEMS SHALL BE REMOVED BY THE CONTRACTOR AND SHALL BE DISPOSED OF BY THEM OUTSIDE THE RIGHT-OF-WAY AT THEIR EXPENSE. THE SALVAGE VALUE OF THE REMOVED EQUIPMENT SHALL BE REFLECTED IN THE CONTRACT BID PRICE.

- 1 EACH SIGNAL HEAD 2-FACE, 3-SECT., 5-SECT.
- 1 EACH TRAFFIC SIGNAL POST
- 1 EACH PEDESTRIAN SIGNAL HEAD, 1-FACE
- 1 EACH PEDESTRIAN PUSH-BUTTON



FILE NAME =	USER NAME = nguyensm	DESIGNED - SN	REVISED 1-31-2012
ct:\pw_work\p\ridot\nguyensm\d0150240\PI11109-Traffic.dgn		DRAWN - SN/BK	REVISED -
	PLOT SCALE = 20,0000 1/1 in.	CHECKED - SM	REVISED -
	PLOT DATE = 1/31/2012	DATE - 08/18/2011	REVISED -

**STATE OF ILLINOIS
DEPARTMENT OF TRANSPORTATION**

TRAFFIC SIGNAL MODERNIZATION PLAN
IL. ROUTE 50 (CICERO AVE.) AND CITIES SERVICE DRIVE / 37th STREET
CICERO, ILLINOIS

F.A.P. RTE. 350	SECTION 2010-050-I	COUNTY COOK	TOTAL SHEETS 44	SHEET NO. 14
SCALE: \$SCALE\$				CONTRACT NO. 60L26
ILLINOIS FED. AID PROJECT				