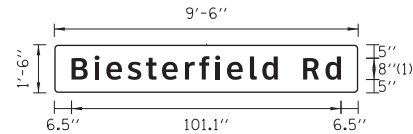


FONT:
(1) ClearviewHwy-5-W

BACKGROUND COLOR=GREEN
BACKGROUND TYPE=AP SHEETING
LEGEND/BORDER COLOR=WHITE
LEGEND/BORDER TYPE=AP SHEETING


NEB-BR-1010B
SWB-BR-1011



FONT:
(1) ClearviewHwy-5-W

BACKGROUND COLOR=GREEN
BACKGROUND TYPE=AP SHEETING
LEGEND/BORDER COLOR=WHITE
LEGEND/BORDER TYPE=AP SHEETING

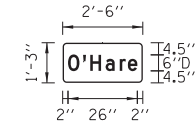
NEB-BR-1028



FONT:
(1) ClearviewHwy-5-W


BACKGROUND COLOR=GREEN
BACKGROUND TYPE=ZZ SHEETING
LEGEND/BORDER COLOR=WHITE
LEGEND/BORDER TYPE=ZZ SHEETING

NEB-WP-1047
SWB-WP-1070



BACKGROUND COLOR=GREEN
BACKGROUND TYPE=ZZ SHEETING
LEGEND/BORDER COLOR=WHITE
LEGEND/BORDER TYPE=ZZ SHEETING

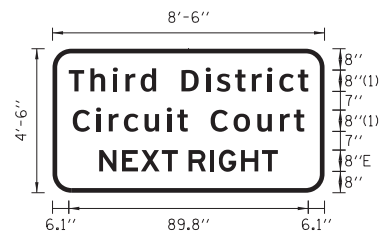
NEB-TS-1081B



FONT:
(1) ClearviewHwy-5-W

BACKGROUND COLOR=GREEN
BACKGROUND TYPE=AP SHEETING
LEGEND/BORDER COLOR=WHITE
LEGEND/BORDER TYPE=AP SHEETING

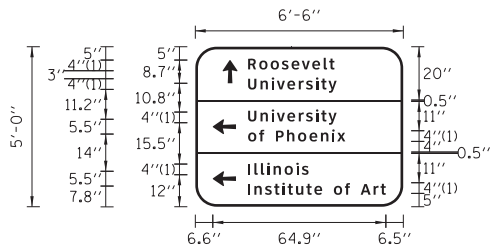
SWB-WP-1132



FONT:
(1) ClearviewHwy-5-W

BACKGROUND COLOR=GREEN
BACKGROUND TYPE=ZZ SHEETING
LEGEND/BORDER COLOR=WHITE
LEGEND/BORDER TYPE=ZZ SHEETING

NEB-WP-1133
SWB-WP-1152



FONT:
(1) ClearviewHwy-5-W

BACKGROUND COLOR=GREEN
BACKGROUND TYPE=ZZ SHEETING
LEGEND/BORDER COLOR=WHITE
LEGEND/BORDER TYPE=ZZ SHEETING

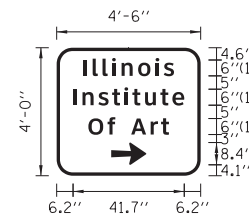
RCA-WP-2800



FONT:
(1) ClearviewHwy-5-W

BACKGROUND COLOR=GREEN
BACKGROUND TYPE=ZZ SHEETING
LEGEND/BORDER COLOR=WHITE
LEGEND/BORDER TYPE=ZZ SHEETING

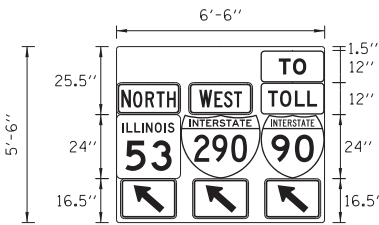
RCD-WP-3050



FONT:
(1) ClearviewHwy-5-W

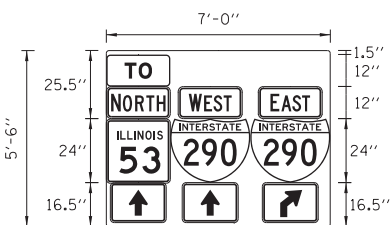
BACKGROUND COLOR=GREEN
BACKGROUND TYPE=AP SHEETING
LEGEND/BORDER COLOR=WHITE
LEGEND/BORDER TYPE=AP SHEETING

WFR-WP-7506



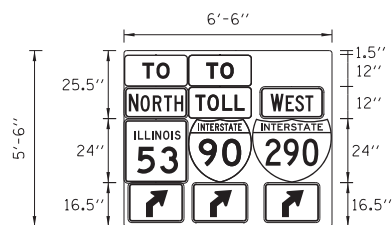
BACKGROUND COLOR=GREEN
BACKGROUND TYPE=AP SHEETING

RCC-WP-3001



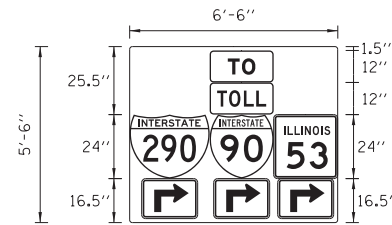
BACKGROUND COLOR=GREEN
BACKGROUND TYPE=AP SHEETING

THR-WP-7000



BACKGROUND COLOR=GREEN
BACKGROUND TYPE=AP SHEETING

THR-WP-7009



BACKGROUND COLOR=GREEN
BACKGROUND TYPE=AP SHEETING

GLF-WP-7600
GLF-WP-7601

COPYRIGHT 2009, BY BAXTER & WOODMAN, INC.
STATE OF ILLINOIS - PROFESSIONAL DESIGN FIRM
LICENSE NO. - 184-00121 - EXPIRES 4/30/2011
...:\PLOTS\00053-WO-27-B&W.tbl
...:\CADD\DESIGN\WO-27-IL-53-Signing\CADD-SURVIEW\DRAWINGS\DGNS\00053-WO27-SIGN-DETS-REPORT.s.dgn
...:\CADD\DESIGN\WO-27-IL-53-Signing\CADD-SURVIEW\DRAWINGS\DGNS\00053-WO27-SIGN-DETS-REPORT.s.dgn
...:\CADD\DESIGN\WO-27-IL-53-Signing\CADD-SURVIEW\DRAWINGS\DGNS\00053-WO27-SIGN-DETS-REPORT.s.dgn
...:\CADD\DESIGN\WO-27-IL-53-Signing\CADD-SURVIEW\DRAWINGS\DGNS\00053-WO27-SIGN-DETS-REPORT.s.dgn

USER NAME = 23lukb	DESIGNED - DJS	REVISED -
	DRAWN - UKB	REVISED -
PLOT SCALE = 3.000000' / in.	CHECKED - LDH	REVISED -
PLOT DATE = 3/7/2012	DATE - 12-13-11	REVISED -

STATE OF ILLINOIS
DEPARTMENT OF TRANSPORTATION

SIGNING DETAILS
GUIDE SIGNS

SCALE: NONE SHEET NO. OF SHEETS STA. TO STA.

F.A.I R.T.E.	SECTION	COUNTY	TOTAL SHEETS	SHEET NO.
290	2011-024-SG	DUPAGE/COOK	132	99
CONTRACT NO. 60P24				
FED. ROAD DIST NO. 1 ILLINOIS FED. AID PROJECT				