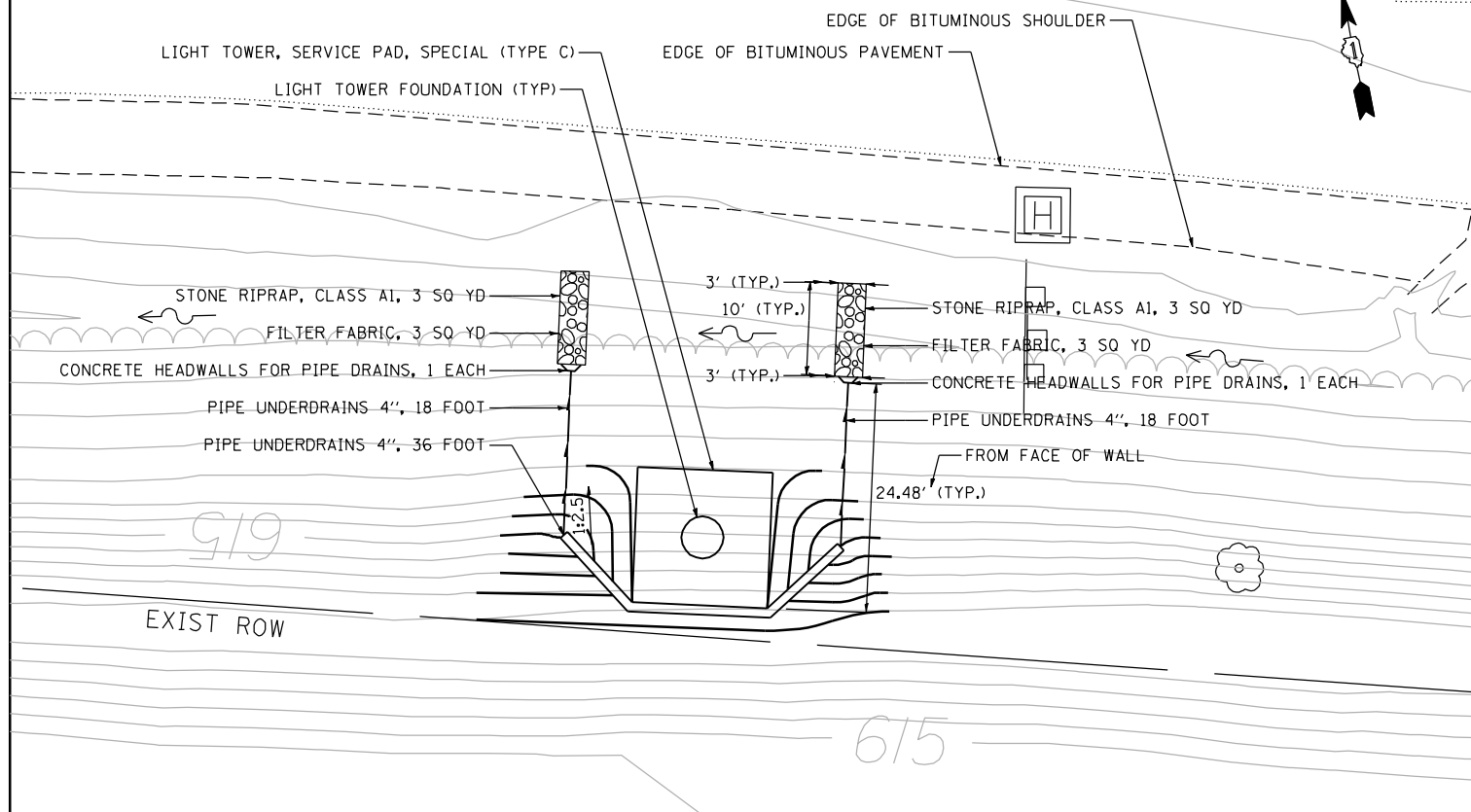
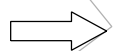
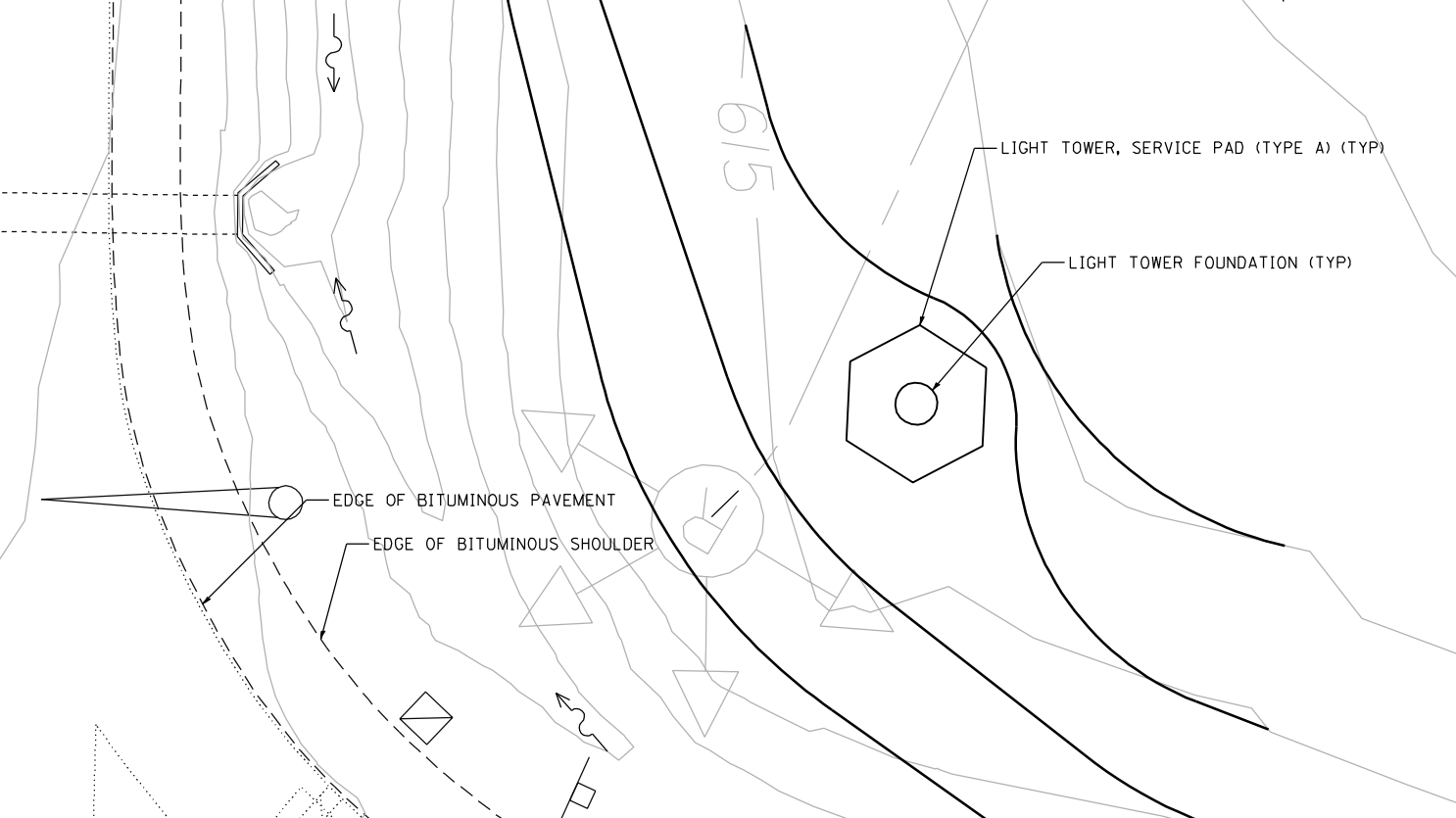


LIGHT TOWER N-IJ4
STA. 304+50, 80' RT

EB US 30



LIGHT TOWER N-IJ2
STA. 308+85, 120' RT



m:\proj\0803384.dwg\high_mast\design\Grading\3384_6_US30_High_Mast_Grading_06.dwg

<p>Ciorba Group, Inc. CONSULTING ENGINEERS 8007 North Cumberland Avenue, Suite 402 Chicago, Illinois 60636 Tel. 773.778.4008 Fax 773.778.4914 Email: ciorba@ciorba.com</p>	USER NAME = jvandra	DESIGNED - NT	REVISED -
	PLLOT SCALE = 20.0000' / IN.	DRAWN - NT	REVISED -
	PLLOT DATE = 2/13/2012	CHECKED - JMV	REVISED -
		DATE - 02-14-2012	REVISED -

**STATE OF ILLINOIS
DEPARTMENT OF TRANSPORTATION**

**F.A.I. ROUTE 80 AT U.S. ROUTE 30 LIGHTING
GRADING DETAILS**

SCALE: 1" = 10' SHEET NO. OF SHEETS STA. TO STA.

F.A.I. RTE.	SECTION	COUNTY	TOTAL SHEETS	SHEET NO.
80	2011-046-L	WILL	106	39
CONTRACT NO. 60P56				
ILLINOIS FED. AID PROJECT				