

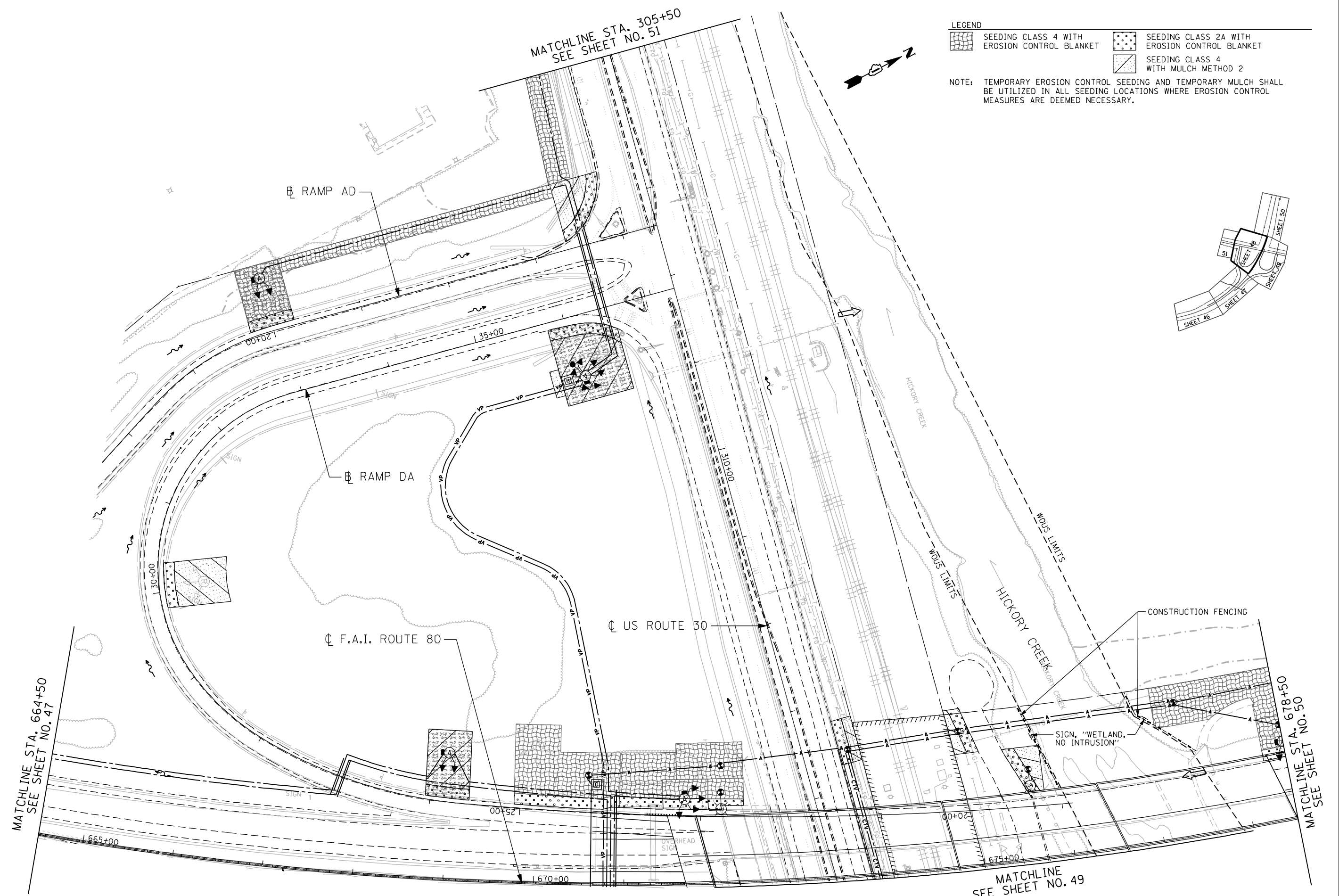
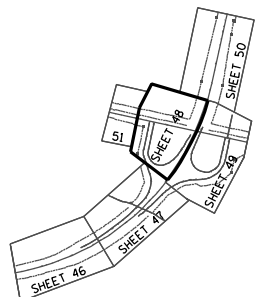



MATCHLINE STA. 305+50
SEE SHEET NO. 51

LEGEND

-  SEEDING CLASS 4 WITH EROSION CONTROL BLANKET
-  SEEDING CLASS 2A WITH EROSION CONTROL BLANKET
-  SEEDING CLASS 4 WITH MULCH METHOD 2

NOTE: TEMPORARY EROSION CONTROL SEEDING AND TEMPORARY MULCH SHALL BE UTILIZED IN ALL SEEDING LOCATIONS WHERE EROSION CONTROL MEASURES ARE DEEMED NECESSARY.



MATCHLINE STA. 664+50
SEE SHEET NO. 47

MATCHLINE STA. 678+50
SEE SHEET NO. 50

MATCHLINE
SEE SHEET NO. 49

N:\PROJ\0002384_00\6_High_Mast\Design\Eros_Landscp\3384_6_US30_High_Mast_eros03.dgn

ENGINEERING CONSULTANT

Ciorba Group, Inc.
 CONSULTING ENGINEERS
 8007 North Cumberland Avenue, Suite 402
 Chicago, Illinois 60634
 Tel. 773.778.4208 Fax 773.778.4914
 Email: ciorba@ciorba.com

USER NAME = dmorris	DESIGNED - RJR	REVISED -
PLLOT SCALE = 100.0000' / IN.	DRAWN - RJR	REVISED -
PLLOT DATE = 3/22/2012	CHECKED - JMV	REVISED -
	DATE - 02-14-2012	REVISED -

**STATE OF ILLINOIS
DEPARTMENT OF TRANSPORTATION**

**F.A.I. ROUTE 80 AT U.S. ROUTE 30 LIGHTING
LANDSCAPING PLAN**

SCALE: 1" = 50' SHEET NO. OF SHEETS STA. TO STA.

F.A.I. RTE.	SECTION	COUNTY	TOTAL SHEETS	SHEET NO.
80	2011-046-L	WILL	106	48
CONTRACT NO. 60P56			ILLINOIS FED. AID PROJECT	