


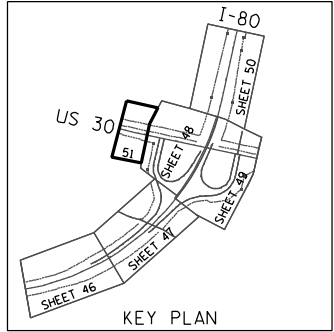




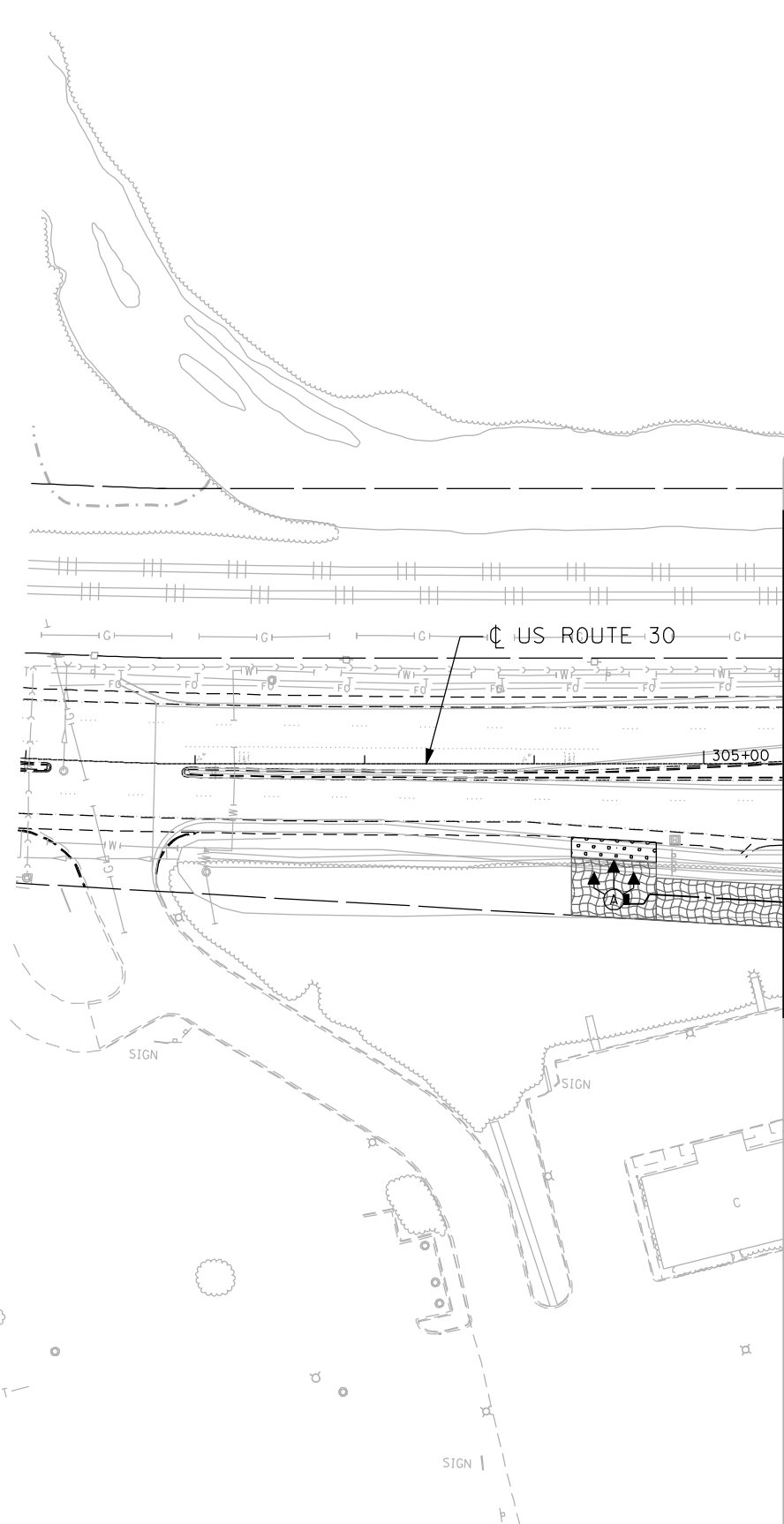
LEGEND

| | | | |
|---|--|---|---|
|  | SEEDING CLASS 4 WITH EROSION CONTROL BLANKET |  | SEEDING CLASS 2A WITH EROSION CONTROL BLANKET |
|  | SEEDING CLASS 4 WITH MULCH METHOD 2 | | |

NOTE: TEMPORARY EROSION CONTROL SEEDING AND TEMPORARY MULCH SHALL BE UTILIZED IN ALL SEEDING LOCATIONS WHERE EROSION CONTROL MEASURES ARE DEEMED NECESSARY.



PLANS SHOW THE FUTURE RECONSTRUCTION AND WIDENING OF THE I-80 AT US 30 INTERCHANGE FOR INFORMATION PURPOSES ONLY.



MATCHLINE STA. 305+50
SEE SHEET NO. 48

m:\proj\0803384.dwg high_mast\design\eros\lndscp\384_6_US30_high_mast_eros06_3-5.dgn

ENGINEERING CONSULTANT

Clorba Group, Inc.
CONSULTING ENGINEERS
8607 North Cumberland Avenue, Suite 402
Chicago, Illinois 60634
Tel. 773.778.4008 Fax 773.778.4914
Email: cgroup@clorba.com

| | | |
|--------------------------------|-------------------|-----------|
| USER NAME = jvandra | DESIGNED - RJR | REVISED - |
| PLLOT SCALE = 100.0000 ' / IN. | DRAWN - RJR | REVISED - |
| PLLOT DATE = 2/13/2012 | CHECKED - JMV | REVISED - |
| | DATE - 02-14-2012 | REVISED - |

**STATE OF ILLINOIS
DEPARTMENT OF TRANSPORTATION**

**F.A.I. ROUTE 80 AT U.S. ROUTE 30 LIGHTING
LANDSCAPING PLAN**

SCALE: 1" = 50' SHEET NO. OF SHEETS STA. TO STA.

| F.A.I. RTE. | SECTION | COUNTY | TOTAL SHEETS | SHEET NO. |
|---------------------------|------------|--------|--------------|-----------|
| 80 | 2011-046-L | WILL | 106 | 51 |
| CONTRACT NO. 60P56 | | | | |
| ILLINOIS FED. AID PROJECT | | | | |