


Wang Engineering
 wangeng@wangeng.com
 1145 N Main Street
 Lombard, IL 60148
 Telephone: 630 953-9928
 Fax: 630 953-9938

BORING LOG KL-01

WEI Job No.: 555-14-05
 Client: IDOT District One / Region One
 Project: HMLT I-80/US 30, D-91-243-11, WO 5
 Location: T35N, R11 E, Section 17

Datum: NGVD
 Elevation: 645.98 ft
 North: 1768433.79 ft
 East: 1077888.51 ft
 Station: 678+72
 Offset: 62.3 LT



GENERAL NOTES

Begin Drilling 12-28-2011 Complete Drilling 12-28-2011
 Drilling Contractor WTS Drill Rig Mobile B-57 TMR
 Driller R & N Logger N. Boddy Checked by C. Marin
 Drilling Method 3.25 IDA HSA, Backfilled upon completion

WATER LEVEL DATA

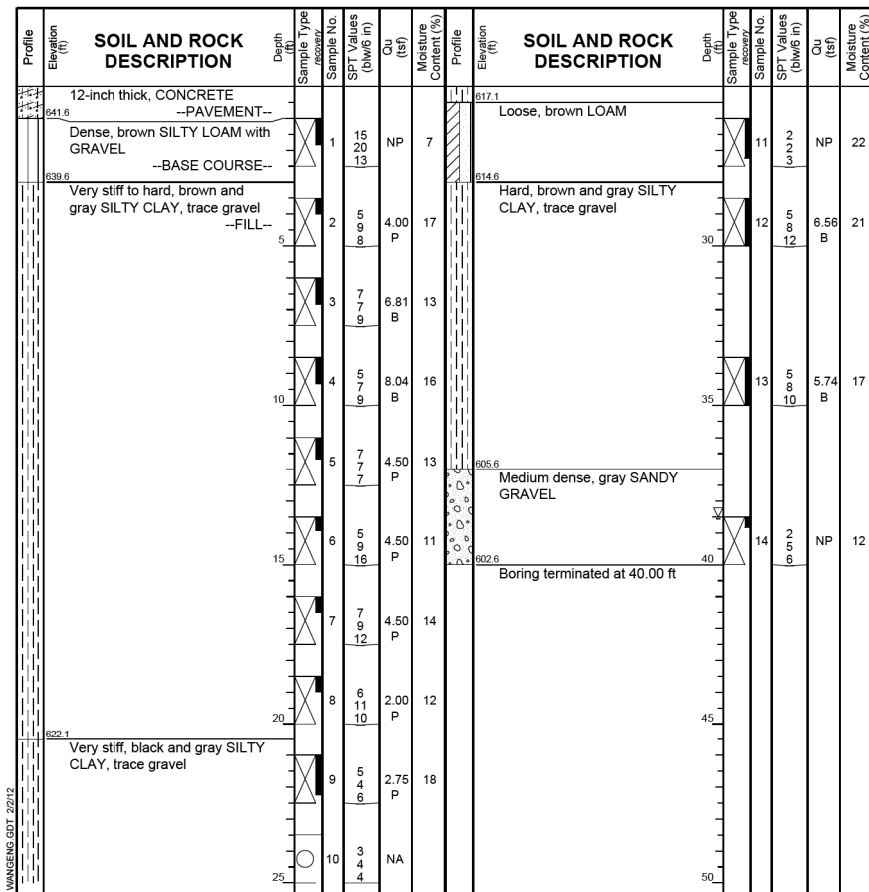
While Drilling DRY
 At Completion of Drilling DRY
 Time After Drilling NA
 Depth to Water NA

Wang Engineering
 wangeng@wangeng.com
 1145 N Main Street
 Lombard, IL 60148
 Telephone: 630 953-9928
 Fax: 630 953-9938

BORING LOG KL-02

WEI Job No.: 555-14-05
 Client: IDOT District One / Region One
 Project: HMLT I-80/US 30, D-91-243-11, WO 5
 Location: T35N, R11 E, Section 17

Datum: NGVD
 Elevation: 642.60 ft
 North: 1768981.59 ft
 East: 1078015.68 ft
 Station: 710+03
 Offset: 61.2 LT



GENERAL NOTES

Begin Drilling 12-27-2011 Complete Drilling 12-27-2011
 Drilling Contractor WTS Drill Rig Mobile B-57 TMR
 Driller R & N Logger N. Boddy Checked by C. Marin
 Drilling Method 3.25 IDA HSA, Backfilled upon completion

WATER LEVEL DATA


While Drilling 38.50 ft
 At Completion of Drilling Washed
 Time After Drilling NA
 Depth to Water NA

Wang Engineering
 wangeng@wangeng.com
 1145 N Main Street
 Lombard, IL 60148
 Telephone: 630 953-9928
 Fax: 630 953-9938

BORING LOG KL-03

WEI Job No.: 555-14-05
 Client: IDOT District One / Region One
 Project: HMLT I-80/US 30, D-91-243-11, WO 5
 Location: T35N, R11 E, Section 17

Datum: NGVD
 Elevation: 639.62 ft
 North: 1769335.50 ft
 East: 1078095.92 ft
 Station: 713+66
 Offset: 57.0 LT



GENERAL NOTES

Begin Drilling 12-27-2011 Complete Drilling 12-27-2011
 Drilling Contractor WTS Drill Rig Mobile B-57 TMR
 Driller R & N Logger N. Boddy Checked by C. Marin
 Drilling Method 3.25 IDA HSA, Backfilled upon completion

WATER LEVEL DATA

While Drilling 22.50 ft
 At Completion of Drilling 33.00 ft
 Time After Drilling NA
 Depth to Water NA

N:\PROJECTS\0003384\0006_High_West_Design\Structural\CAD\0003384_06_15_Soil_Borings_6.dgn



USER NAME = rdonley	DESIGNED - SMY	REVISED -
PLOT SCALE = 0:2.0000 "/> <td>CHECKED - BWS</td> <td>REVISED -</td>	CHECKED - BWS	REVISED -
PLOT DATE = 2/13/2012	DRAWN - RD	REVISED -
	CHECKED - BWS	REVISED -

**STATE OF ILLINOIS
 DEPARTMENT OF TRANSPORTATION**

**F.A.I. ROUTE 80 AT U.S. ROUTE 30 LIGHTING
 SOIL BORING LOGS**

F.A.I. RTE.	SECTION	COUNTY	TOTAL SHEETS	SHEET NO.
80	2011-046-L	WILL	106	82
CONTRACT NO. 60P56				
ILLINOIS FED. AID PROJECT				