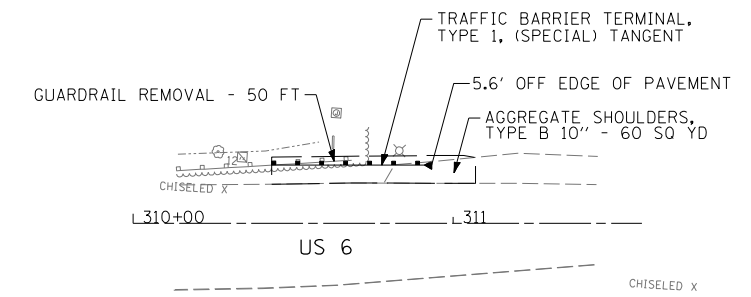
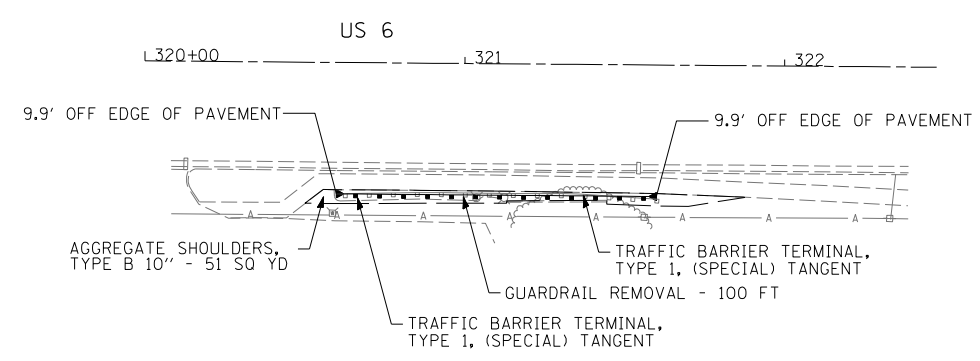


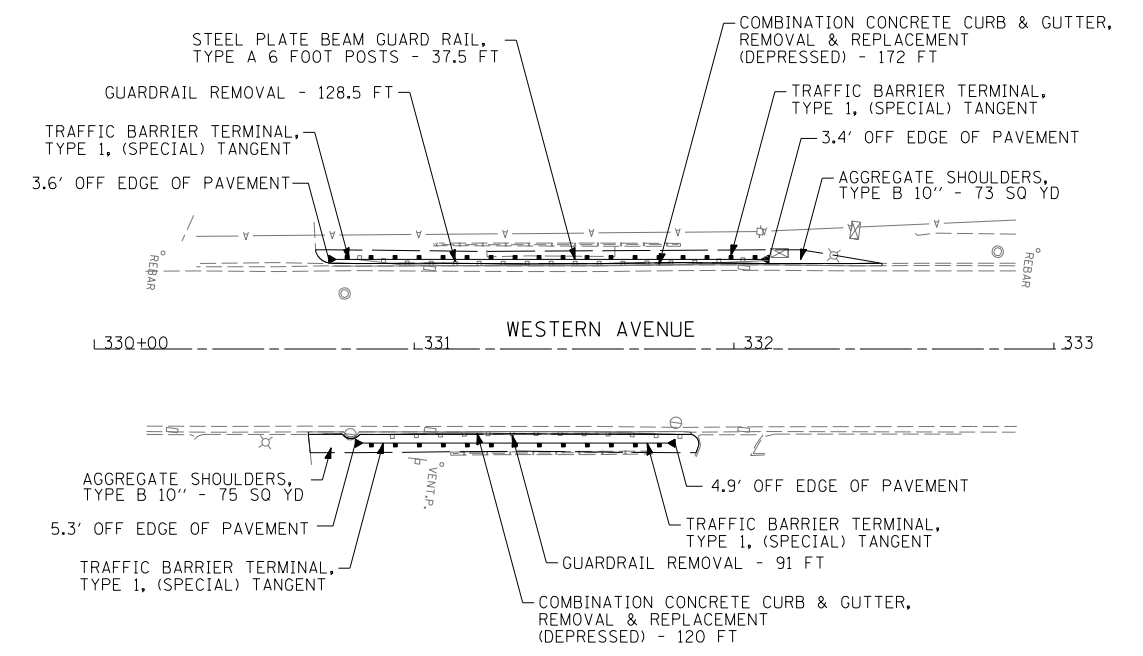
LOCATION 30



LOCATION 31



LOCATION 32



LOCATION 33

F:\jobs\2011\20113012-14\cod\site\dn\00\160R22-sht-plan09.dgn  
2/6/2012 3:42:12 PM

FILE NAME =	USER NAME = .USER.	DESIGNED - EAF	REVISED -
#FILE#		DRAWN - EAF	REVISED -
	PLOT SCALE = 60.0000' / IN.	CHECKED - RS	REVISED -
	PLOT DATE = 2/6/2012	DATE - 02-07-2012	REVISED -

**STATE OF ILLINOIS  
DEPARTMENT OF TRANSPORTATION**

**GUARDRAIL IMPROVEMENTS - SOUTHERN COOK COUNTY  
ROADWAY PLANS**

SCALE: 30      SHEET NO. 9 OF 22 SHEETS      STA.      TO STA.

F.A. RTE.	SECTION	COUNTY	TOTAL SHEETS	SHEET NO.
•	2011-094-GRR	COOK	30	13
•	VARIOUS ROUTES	CONTRACT NO. 60R22		

ILLINOIS FED. AID PROJECT