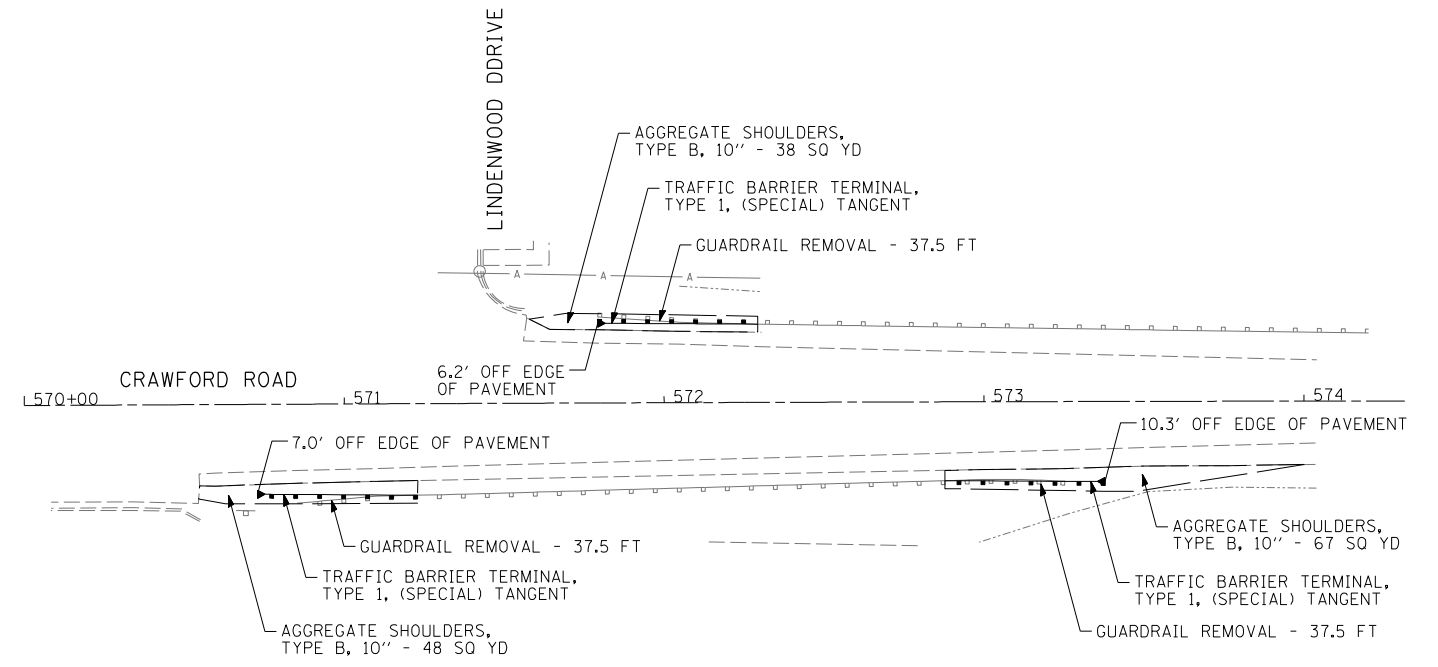
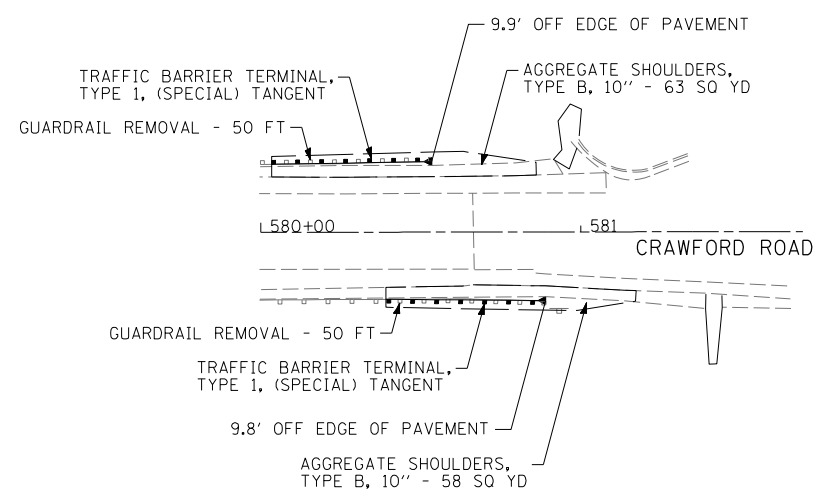


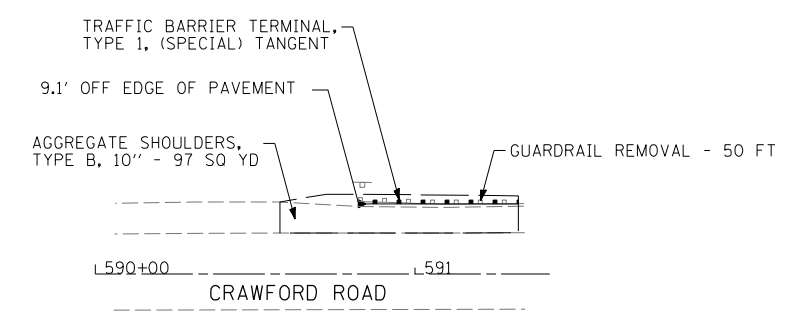
LOCATION 56



LOCATION 57



LOCATION 58



LOCATION 59

F:\Jobs\2011\20113012-14\CAD\Site\ dgn\00\160R22-sht-plan17.dgn 2/10/2012 1:14:30 PM

FILE NAME =	USER NAME = .USER.	DESIGNED - EAF	REVISED -
#FILE#		DRAWN - EAF	REVISED -
	PLOT SCALE = 60.0000' / IN.	CHECKED - RS	REVISED -
	PLOT DATE = 2/10/2012	DATE - 02-07-2012	REVISED -

**STATE OF ILLINOIS
DEPARTMENT OF TRANSPORTATION**

**GUARDRAIL IMPROVEMENTS - SOUTHERN COOK COUNTY
ROADWAY PLANS**

SCALE: 30 SHEET NO. 17 OF 22 SHEETS STA. TO STA.

F.A. RTE.	SECTION	COUNTY	TOTAL SHEETS	SHEET NO.
•	2011-094-GRR	COOK	30	21
• VARIOUS ROUTES		CONTRACT NO. 60R22		
ILLINOIS FED. AID PROJECT				