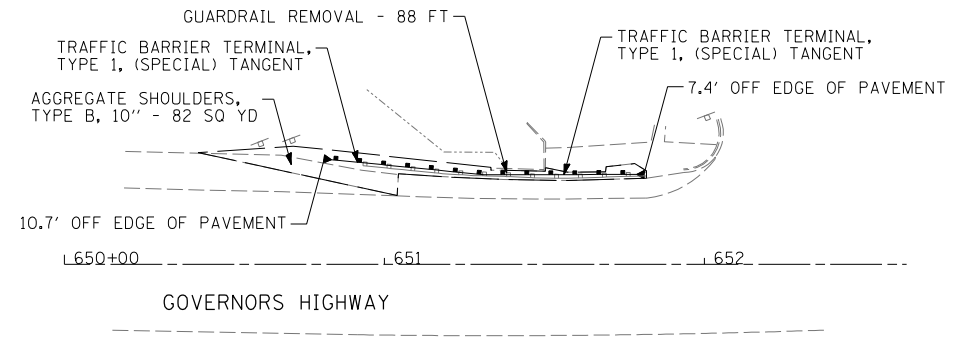
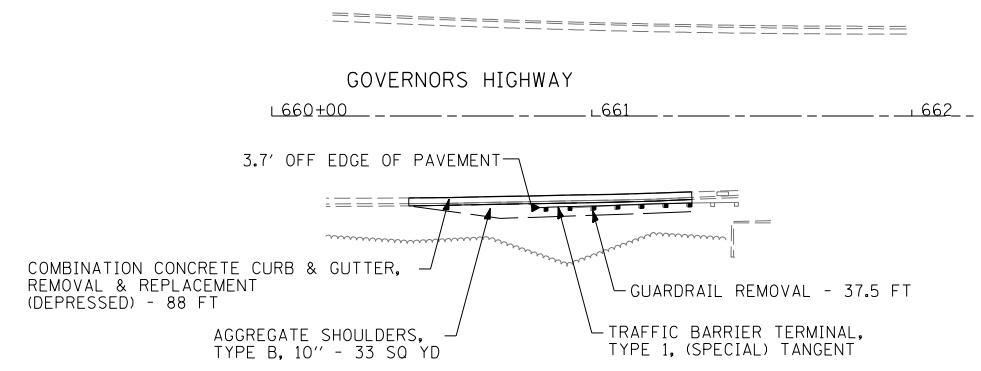


LOCATION 64

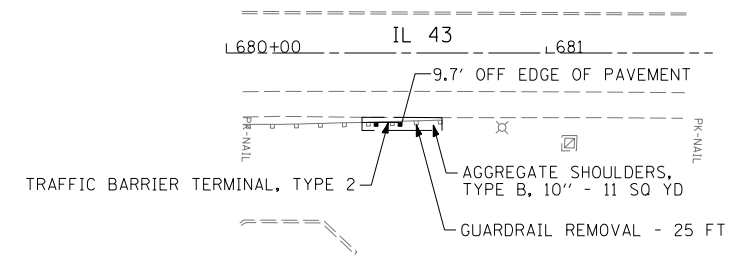


LOCATION 65



LOCATION 66

NOTE:
THERE IS NO LOCATION 67
THE NUMBER WAS SKIPPED



LOCATION 68

F:\jobs\2011\201103012-14\cod\site\site\00\160R22-sht-plan21.dgn 2/6/2012 3:42:51 PM

FILE NAME =	USER NAME = .USER.	DESIGNED - EAF	REVISED -
#FILE#		DRAWN - EAF	REVISED -
	PLOT SCALE = 60.0000' / IN.	CHECKED - RS	REVISED -
	PLOT DATE = 2/6/2012	DATE - 02-07-2012	REVISED -

**STATE OF ILLINOIS
DEPARTMENT OF TRANSPORTATION**

**GUARDRAIL IMPROVEMENTS - SOUTHERN COOK COUNTY
ROADWAY PLANS**

SCALE: 30 SHEET NO. 21 OF 22 SHEETS STA. TO STA.

F.A. RTE.	SECTION	COUNTY	TOTAL SHEETS	SHEET NO.
•	2011-094-GRR	COOK	30	25
• VARIOUS ROUTES			CONTRACT NO. 60R22	
ILLINOIS FED. AID PROJECT				