

F.A. RTE.	SECTION	COUNTY	TOTAL SHEETS	SHEET NO.
2857	2011-214-1	COOK	12	1
FED. ROAD DIST. NO 1	ILLINOIS	CONTRACT NO. 60R55		

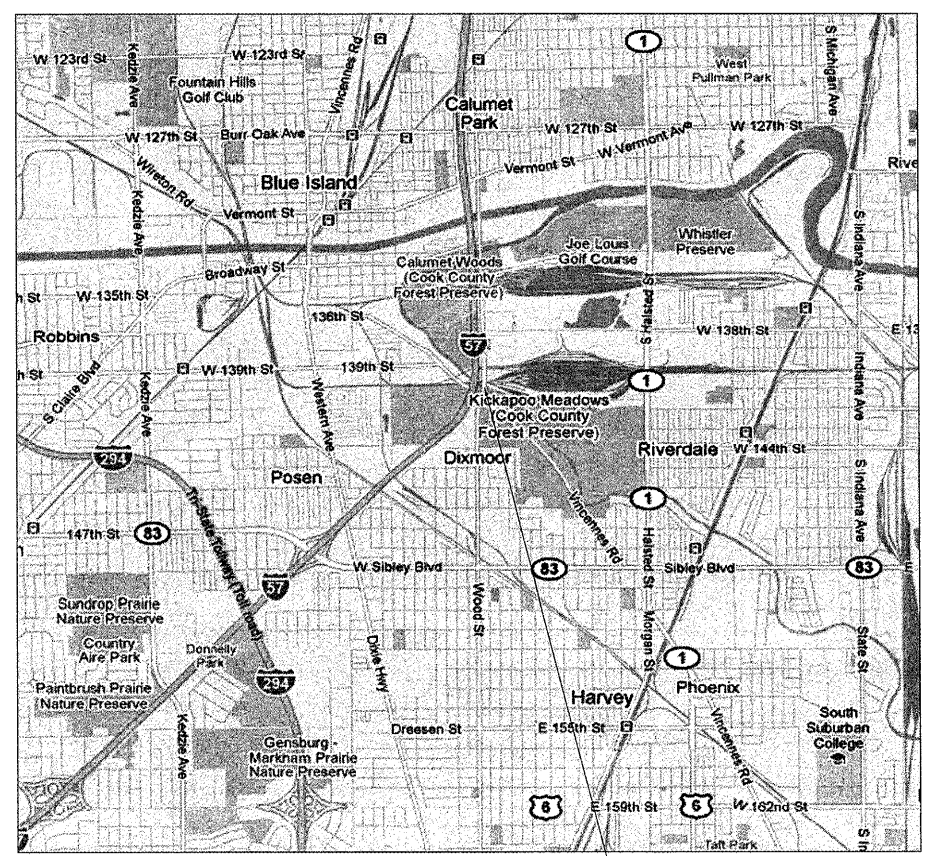
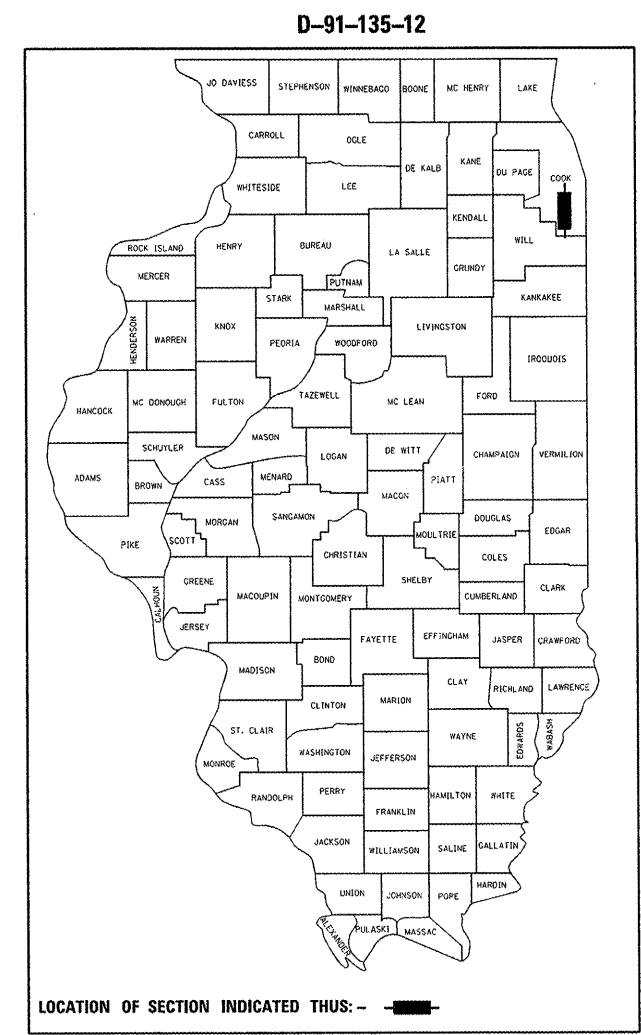
STATE OF ILLINOIS
DEPARTMENT OF TRANSPORTATION
DIVISION OF HIGHWAYS

**PROPOSED
HIGHWAY PLANS**

FAU 2857 (ASHLAND AVENUE)
SECTION 2011-214-1
OVER LITTLE CALUMET RIVER
SCOUR COUNTERMEASURES
COOK COUNTY
C-91-135-12

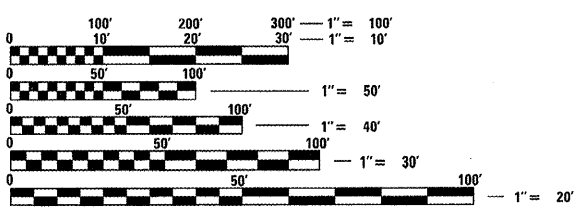
FOR INDEX OF SHEETS, SEE SHEET NO. 2
FOR TRAFFIC DATA, SEE SHEET NO. 4

IMPROVEMENTS LOCATED IN THE
VILLAGE OF DIXMOOR



LOCATION 1: S.N. 016-0301, ASHLAND AVENUE
OVER LITTLE CALUMET RIVER

DISTRICT ONE - PLAN PREPARATION ENGINEER: KEN ENG: (847) 705-4247



FULL SIZE PLANS HAVE BEEN PREPARED USING STANDARD ENGINEERING SCALES. REDUCED SIZED PLANS WILL NOT CONFORM TO STANDARD SCALES. IN MAKING MEASUREMENTS ON REDUCED PLANS, THE ABOVE SCALES MAY BE USED.

J.U.L.I.E.
JOINT UTILITY LOCATION INFORMATION FOR EXCAVATION
1-800-892-0123
OR 811

STATE OF ILLINOIS
DEPARTMENT OF TRANSPORTATION
DIVISION OF HIGHWAYS

SUBMITTED FEBRUARY 23, 2012

Diane M. O'Keefe
DEPUTY DIRECTOR OF HIGHWAYS, REGION ENGINEER

MARCH 23, 2012
John D. Baranzelli, P.E.
ACTING ENGINEER OF DESIGN AND ENVIRONMENT

MARCH 23, 2012
William R. Frey
ACTING DIRECTOR OF HIGHWAYS, CHIEF ENGINEER

PROFESSIONAL ENGINEER'S SIGN & SEAL

Christopher M. Hartke

EXPIRES: 11-30-2013

PRINTED BY THE AUTHORITY
OF THE STATE OF ILLINOIS