

STATE OF ILLINOIS
 DEPARTMENT OF TRANSPORTATION
 DIVISION OF HIGHWAYS

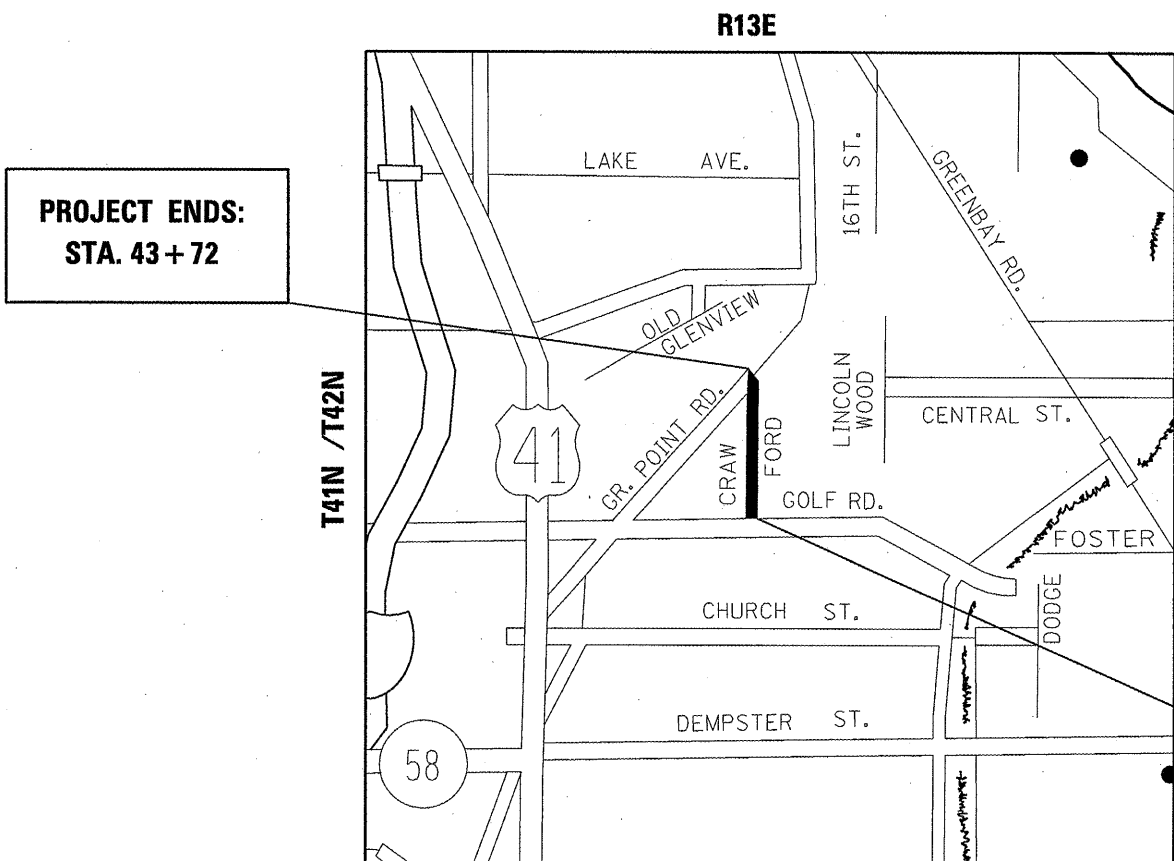
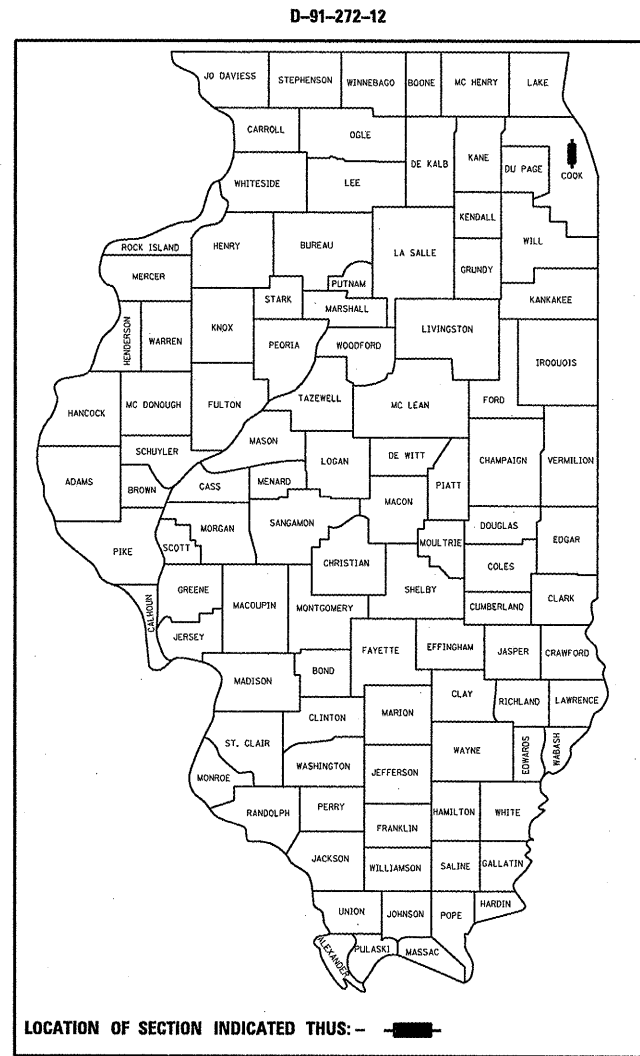
F.A.U. RTE.	SECTION	COUNTY	TOTAL SHEETS	SHEET NO.
2812	4040.1RS-1	COOK	22	1
		ILLINOIS	CONTRACT NO. 60R98	

FOR INDEX OF SHEETS, SEE SHEET NO. 2

PROJECT IS LOCATED
 IN THE VILLAGE OF SKOKIE
 AND CITY OF EVANSTON

**PROPOSED
 HIGHWAY PLANS**
 FAU ROUTE 2812: CRAWFORD AVENUE
 GOLF ROAD TO GROSS POINT ROAD
 SECTION: 4040.1RS-1

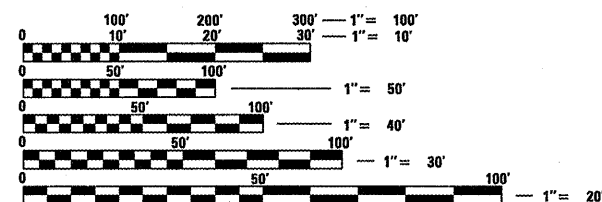
RESURFACING (3P)
 COOK COUNTY
 C-91-272-12



PROJECT ENDS:
 STA. 43 + 72

TRAFFIC DATA:
 SPEED LIMIT = 35 MPH
 2012 ADT = 17,100

PROJECT STARTS:
 STA. 7 + 45



FULL SIZE PLANS HAVE BEEN PREPARED USING STANDARD ENGINEERING SCALES. REDUCED SIZED PLANS WILL NOT CONFORM TO STANDARD SCALES. IN MAKING MEASUREMENTS ON REDUCED PLANS, THE ABOVE SCALES MAY BE USED.

J.U.L.I.E.
 JOINT UTILITY LOCATION INFORMATION FOR EXCAVATION
 1-800-892-0123
 OR 811

PROJECT ENGINEER: DAN WILGREEN (847)705-4240
 PROJECT MANAGER: KEN ENG

CONTRACT NO. 60R98

NILES & EVANSTON TOWNSHIP
 GROSS LENGTH = 3627 FT. = 0.69 MILE
 NET LENGTH = 3627 FT. = 0.69 MILE

STATE OF ILLINOIS
 DEPARTMENT OF TRANSPORTATION
 DIVISION OF HIGHWAYS

SUBMITTED FEBRUARY 9, 2012
Diana M. O'Keefe
 DEPUTY DIRECTOR OF HIGHWAYS, REGION ENGINEER

March 23, 2012
John D. Baranzelli, P.E.
 ENGINEER OF DESIGN AND ENVIRONMENT

March 23, 2012
William R. Frey, Jr.
 DIRECTOR OF HIGHWAYS, CHIEF ENGINEER

PRINTED BY THE AUTHORITY
 OF THE STATE OF ILLINOIS