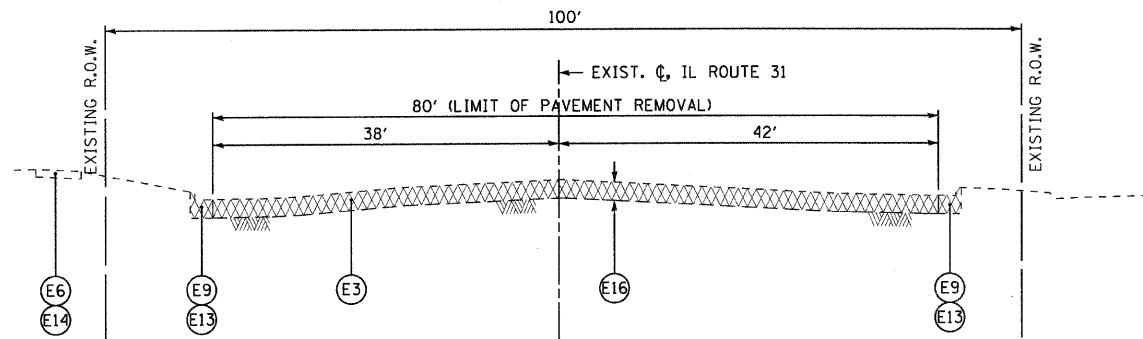
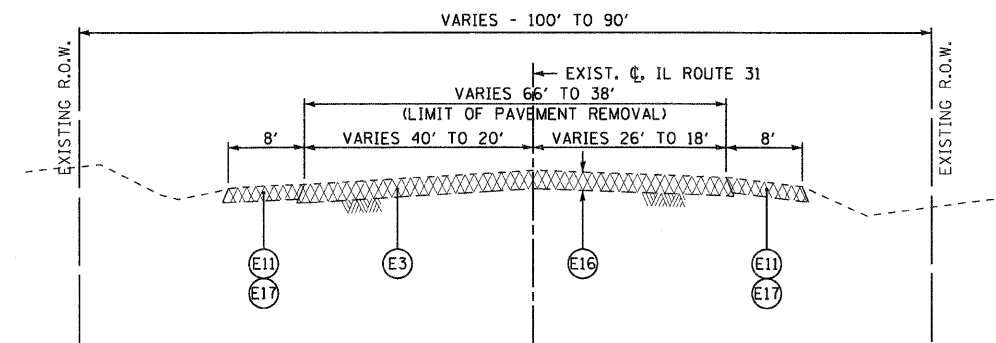
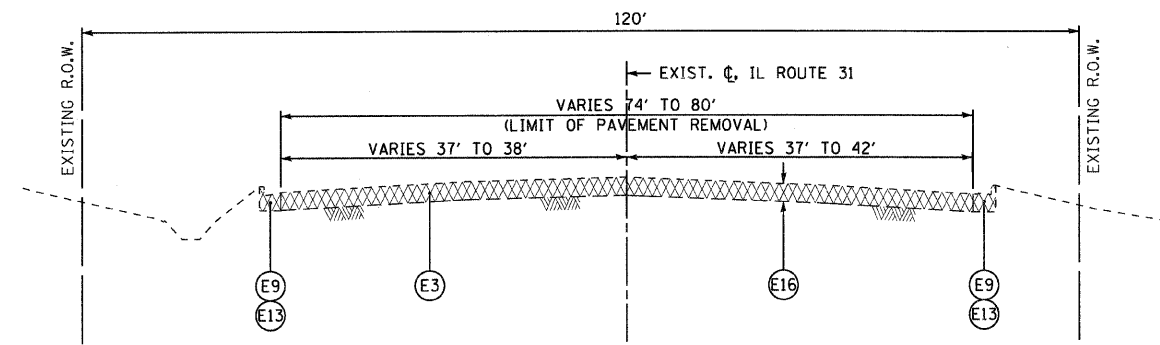
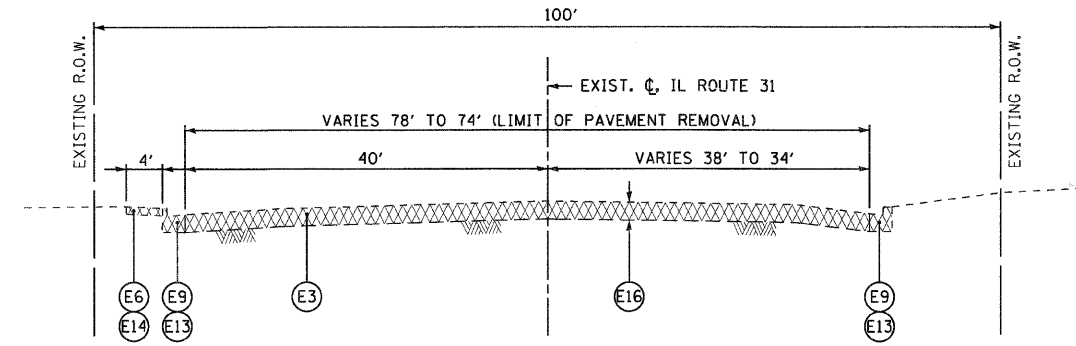
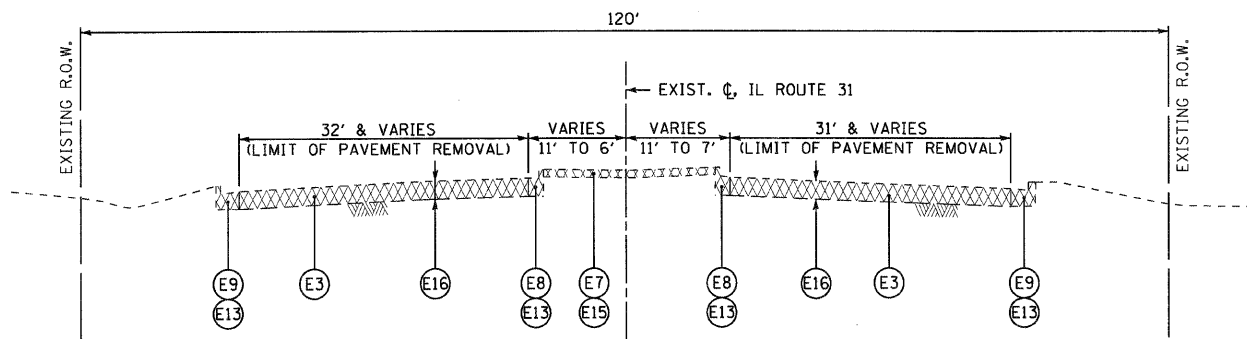


DATE: _____ BY: _____
 SURVEYED: _____
 PLAN: _____
 CHECKED: _____
 NO. _____
 FILE NAME: _____

DATE: _____ BY: _____
 SURVEYED: _____
 PROFILE: _____
 CHECKED: _____
 NO. _____
 FILE NAME: _____



LEGEND

- (E1) EXISTING HOT-MIX ASPHALT PAVEMENT 4" +/-
- (E2) EXISTING HOT-MIX ASPHALT PAVEMENT 6" +/-
- (E3) EXISTING HOT-MIX ASPHALT PAVEMENT 12" +/-
- (E4) EXISTING AGGREGATE BASE COURSE 6" +/-
- (E5) EXISTING AGGREGATE BASE COURSE 8" +/-
- (E6) EXISTING PCC SIDEWALK
- (E7) EXISTING CONCRETE MEDIAN SURFACE 4"
- (E8) EXISTING CONCRETE CURB AND GUTTER, TYPE B-6.12
- (E9) EXISTING CONCRETE CURB AND GUTTER, TYPE B-6.24
- (E10) EXISTING AGGREGATE SHOULDERS, THICKNESS VARIES
- (E11) EXISTING HOT-MIX ASPHALT SHOULDERS 8" AND VARIES
- (E12) HOT-MIX ASPHALT SURFACE REMOVAL, 2"
- (E13) COMBINATION CURB AND GUTTER REMOVAL
- (E14) SIDEWALK REMOVAL (AT LOCATIONS DESIGNATED BY THE ENGINEER)
- (E15) CONCRETE MEDIAN SURFACE REMOVAL
- (E16) PAVEMENT REMOVAL
- (E17) REMOVAL AND DISPOSAL OF UNSUITABLE MATERIAL

REVISIONS	
NAME	DATE

ILLINOIS DEPARTMENT OF TRANSPORTATION
 F.A.P. ROUTE 336
 IL RTE 31 AND IL RTE 176

EXISTING TYPICAL SECTIONS
 ILLINOIS ROUTE 31

SCALE: NTS
 DATE: 02/10/2012

DRAWN BY: BCD
 CHECKED BY: BDH