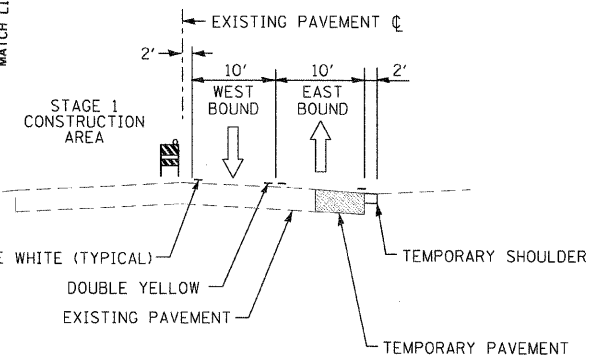
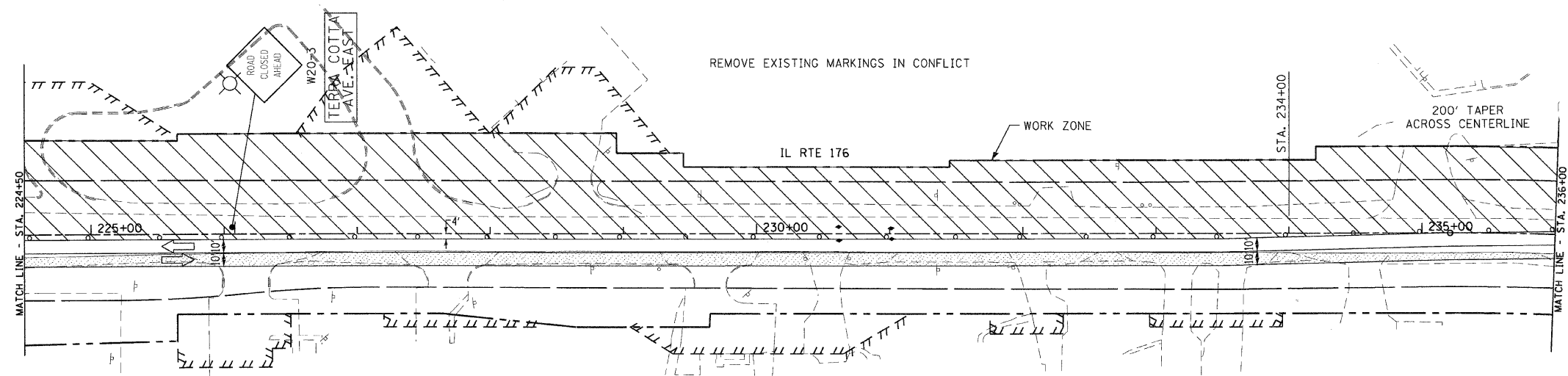
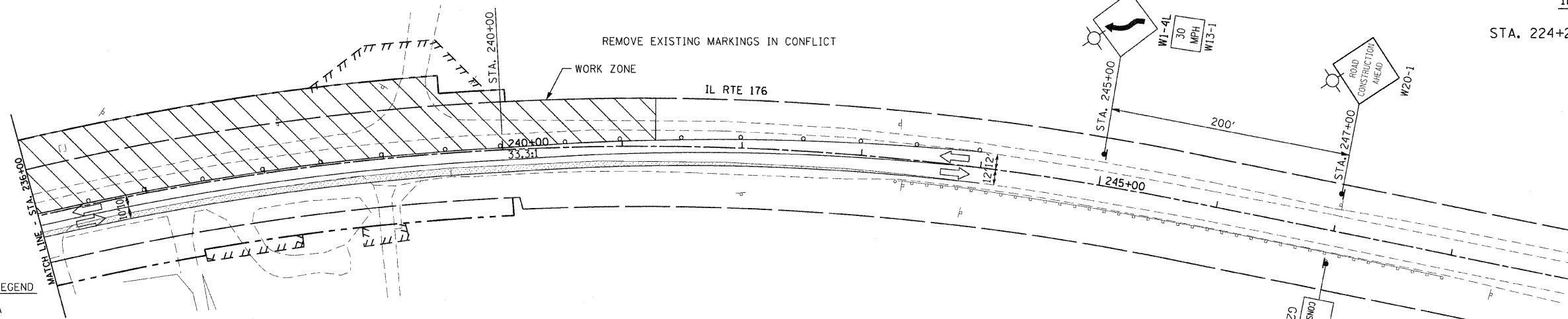


F.A.P. RTE.	SECTION	COUNTY	TOTAL SHEETS	SHEET NO.
336	112R-N	McHENRY	266	50
STA. 224+50		TO STA. 245+00		
FED. ROAD DIST. NO.		ILLINOIS FED. AID PROJECT		
CONTRACT NO. 62537				



IL RTE 176  
STAGE 1  
STA. 224+20 TO STA. 244+00



**MAINTENANCE OF TRAFFIC LEGEND**


- CONSTRUCTION AREA
- DIRECTION OF TRAFFIC
- TEMPORARY CONCRETE BARRIER WALL WITH VERTICAL PANELS AND STEADY BURN LIGHTS @ 50' C-C
- IMPACT ATTENUATOR
- TYPE II BARRICADES OR DRUMS WITH STEADY BURN LIGHTS AT 50' C-C UNLESS OTHERWISE NOTED  
DEVICES IN TAPER (25' C-C)  
DEVICES IN RADII (10' C-C)
- CONSTRUCTION SIGN
- TYPE III BARRICADES WITH FLASHING LIGHTS (2 EACH)
- ARROW BOARD
- TEMPORARY PAVEMENT
- TEMPORARY DRAINAGE

**TEMPORARY PAVEMENT MARKINGS**

- 4" EDGE LINE - EACH EDGE (YELLOW FOR INSIDE EDGE, WHITE FOR OUTSIDE EDGE)
- 4" WHITE SKIP DASH - (30 FT. SKIP-10 FT. DASH) - BETWEEN LANES
- 4" DOUBLE YELLOW - MEDIANS AND BETWEEN OPPOSING LANES
- 6" WHITE LANE LINE - STORAGE AREA OF LEFT-TURN BAY
- 12" YELLOW DIAGONALS - (20 FT. C-C) - MEDIANS AND GORES
- 24" WHITE STOP BAR - ALL LOCATIONS
- WHITE LETTERS AND SYMBOLS - TURN LANES

REVISIONS	
NAME	DATE

ILLINOIS DEPARTMENT OF TRANSPORTATION  
F.A.P. ROUTE 336  
IL RTE 31 AND IL RTE 176  
MAINTENANCE OF TRAFFIC  
STAGE 1



DATE: 02/10/2012  
DRAWN BY: SMP  
CHECKED BY: SJG

DATE	
BY	
SUBMITTED	
PLAN	
NO.	
NOTE BOOK	
NO.	
ALIGNED	
CHECKED	
ADD FILE NAME	

DATE	
BY	
SUBMITTED	
PROFILE	
NO.	
NOTE BOOK	
NO.	
GRADES	
CHECKED	
FINAL	
STRUCTURE	
NOTATIONS	
CHKD	