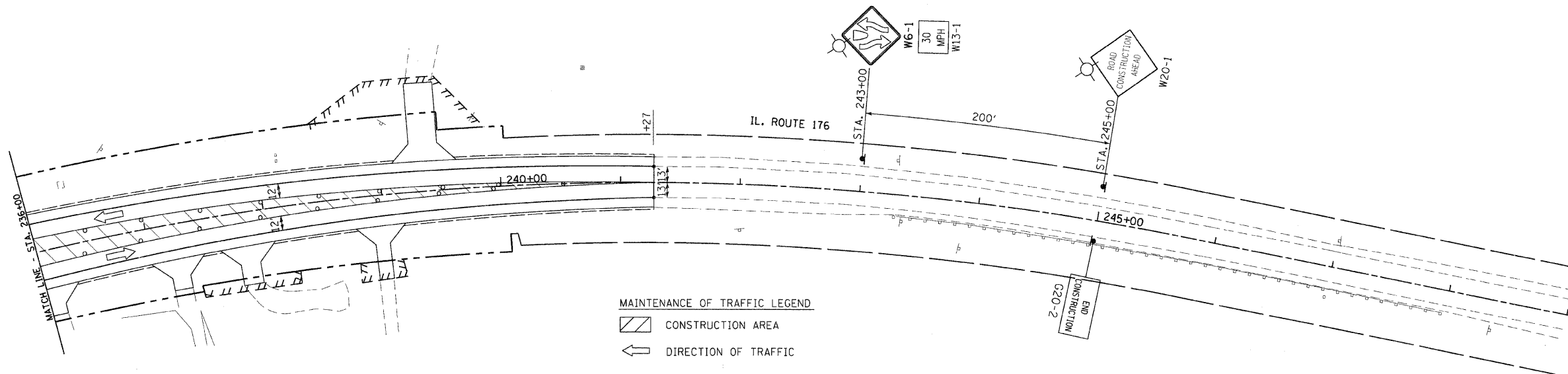
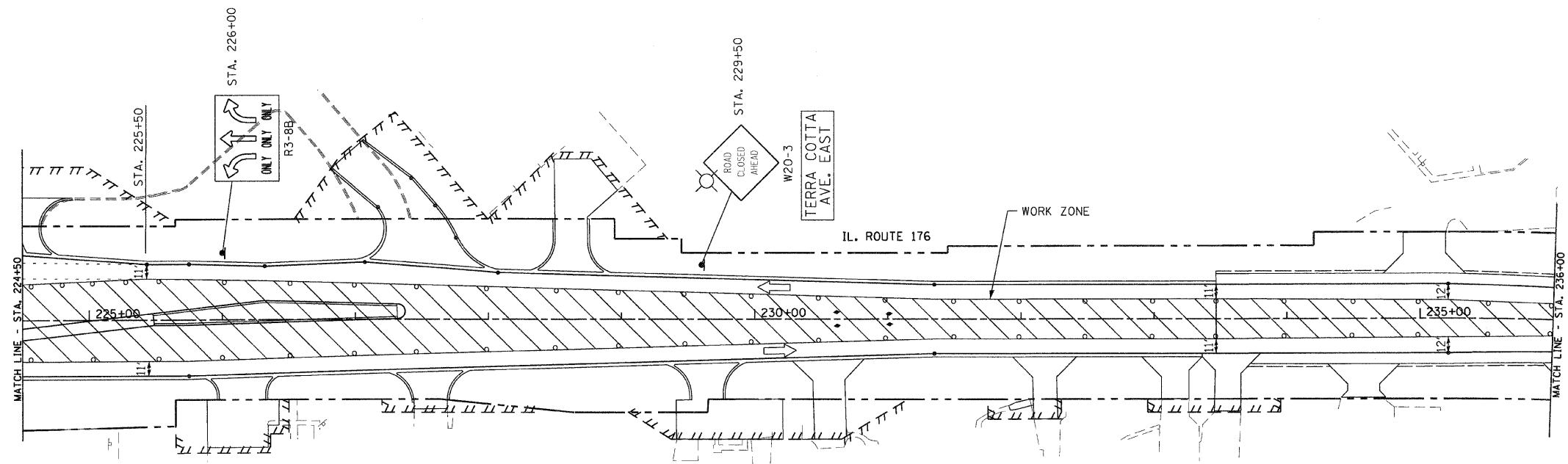


F.A.P. RTE.	SECTION	COUNTY	TOTAL SHEETS	SHEET NO.
336	112R-N	McHENRY	266	63
STA. 224+50		TO STA. 245+00		
FED. ROAD DIST. NO.		ILLINOIS FED. AID PROJECT		
CONTRACT NO. 62537				



MAINTENANCE OF TRAFFIC LEGEND

- CONSTRUCTION AREA
- DIRECTION OF TRAFFIC
- TEMPORARY CONCRETE BARRIER WALL WITH VERTICAL PANELS AND STEADY BURN LIGHTS @ 50' C-C
- IMPACT ATTENUATOR
- TYPE II BARRICADES OR DRUMS WITH STEADY BURN LIGHTS AT 50' C-C UNLESS OTHERWISE NOTED DEVICES IN TAPER (25' C-C) DEVICES IN RADII (10' C-C)
- CONSTRUCTION SIGN
- TYPE III BARRICADES WITH FLASHING LIGHTS (2 EACH)
- ARROW BOARD
- TEMPORARY PAVEMENT
- TEMPORARY DRAINAGE


TEMPORARY PAVEMENT MARKINGS

- 4" EDGE LINE - EACH EDGE (YELLOW FOR INSIDE EDGE, WHITE FOR OUTSIDE EDGE)
- 4" WHITE SKIP DASH - (30 FT. SKIP-10 FT. DASH) - BETWEEN LANES
- 4" DOUBLE YELLOW - MEDIANS AND BETWEEN OPPOSING LANES
- 6" WHITE LANE LINE - STORAGE AREA OF LEFT-TURN BAY
- 6" WHITE SKIP DASH - (6 FT. SKIP-2 FT. DASH) - LEFT-TURN BAY
- 12" YELLOW DIAGONALS - (20 FT. C-C) - MEDIANS AND GORES
- 24" WHITE STOP BAR - ALL LOCATIONS
- WHITE LETTERS AND SYMBOLS - TURN LANES

REVISIONS	
NAME	DATE

ILLINOIS DEPARTMENT OF TRANSPORTATION
F.A.P. ROUTE 336
IL RTE 31 AND IL RTE 176

**MAINTENANCE OF TRAFFIC
STAGE 3**



DATE: 02/10/2012
DRAWN BY: SMP
CHECKED BY: SJG

PLAN	DESIGNED	DATE
	PLOTTED	
	ALIGNMENT CHECKED	
	NOTE BOOK	
	NO.	
	FILE NAME	

PROFILE	DESIGNED	DATE
	PLOTTED	
	GRADES CHECKED	
	NOTE BOOK	
	NO.	
	STRUCTURE NOTATIONS CHECKED	