
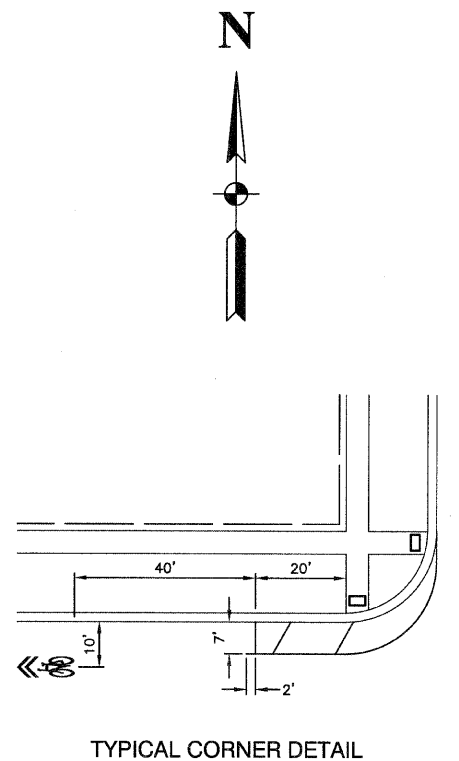
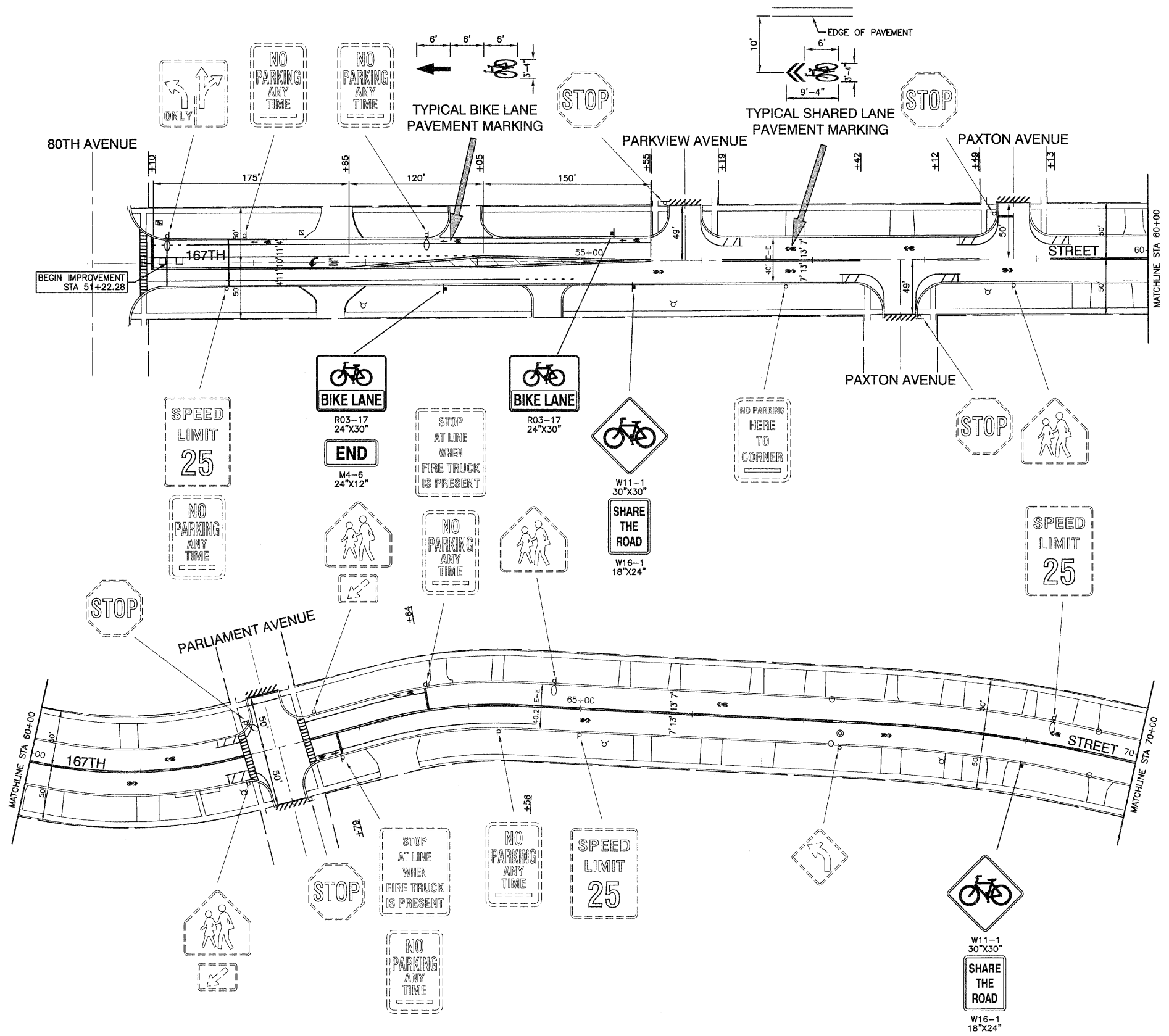


SECTION 24, TOWNSHIP 36, RANGE 12  
SECTION 25, TOWNSHIP 36, RANGE 12



MARKING	USES
THERMOPLASTIC PAVEMENT MARKING WHITE, 24"	ALL STOP BARS
THERMOPLASTIC PAVEMENT MARKING WHITE, LINE, 4", SKIP DASH (10' LINE-30' SPACE)	LANE LINES
THERMOPLASTIC PAVEMENT MARKING WHITE, LINE, 6"	CROSS WALK OUTSIDE LINES/ LEFT & RIGHT TURN LANES
THERMOPLASTIC PAVEMENT MARKING YELLOW, DOUBLE LINE, 4"	CENTERLINES
THERMOPLASTIC PAVEMENT MARKING YELLOW, LINE, 12" (20" C-C)	MEDIAN DIAGONALS
THERMOPLASTIC PAVEMENT MARKING WHITE, LINE, 6" (2' LINE-6' SPACE/BLANK)	TURN LANE SKIP DASH
THERMOPLASTIC PAVEMENT MARKING WHITE, LINE, 12" (2' C-C)	SCHOOL CROSS WALKS & CORNER DIAGONALS
THERMOPLASTIC PAVEMENT MARKING WHITE, LETTERS AND SYMBOLS	AS SHOWN
THERMOPLASTIC PAVEMENT MARKING WHITE, LINE, 4"	BIKE LANES
THERMOPLASTIC PAVEMENT MARKING WHITE, LINE, 4" (2' LINE-6' SPACE)	BIKE LANES AS SHOWN

FILE NAME = 11553-PLAN-01 - PVMK03	USER NAME =	DESIGNED - CJK	REVISED -
		CHECKED - PKB	REVISED -
	PLOT SCALE =	DRAWN - RG	REVISED -
	PLOT DATE = 1-31-12	CHECKED - AG	REVISED -

STATE OF ILLINOIS  
DEPARTMENT OF TRANSPORTATION

167TH STREET  
ROADWAY RESURFACING  
PAVEMENT MARKING PLAN  
SCALE: 1"=50'  
SHEET NO. 7 OF 16 SHEETS  
STA. 51+22.28 TO STA. 70+00

F.A.U. RTE.	SECTION	COUNTY	TOTAL SHEETS	SHEET NO.
1609	11-00111-00-RS	COOK	16	7
FED. ROAD DIST. NO. 1		ILLINOIS		FED. AID PROJECT M-9003 (919)
CONTRACT NO. 63680				