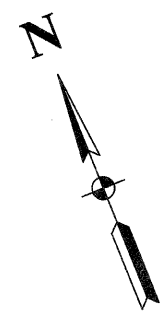
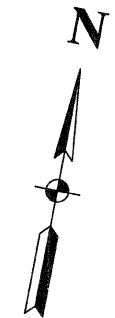
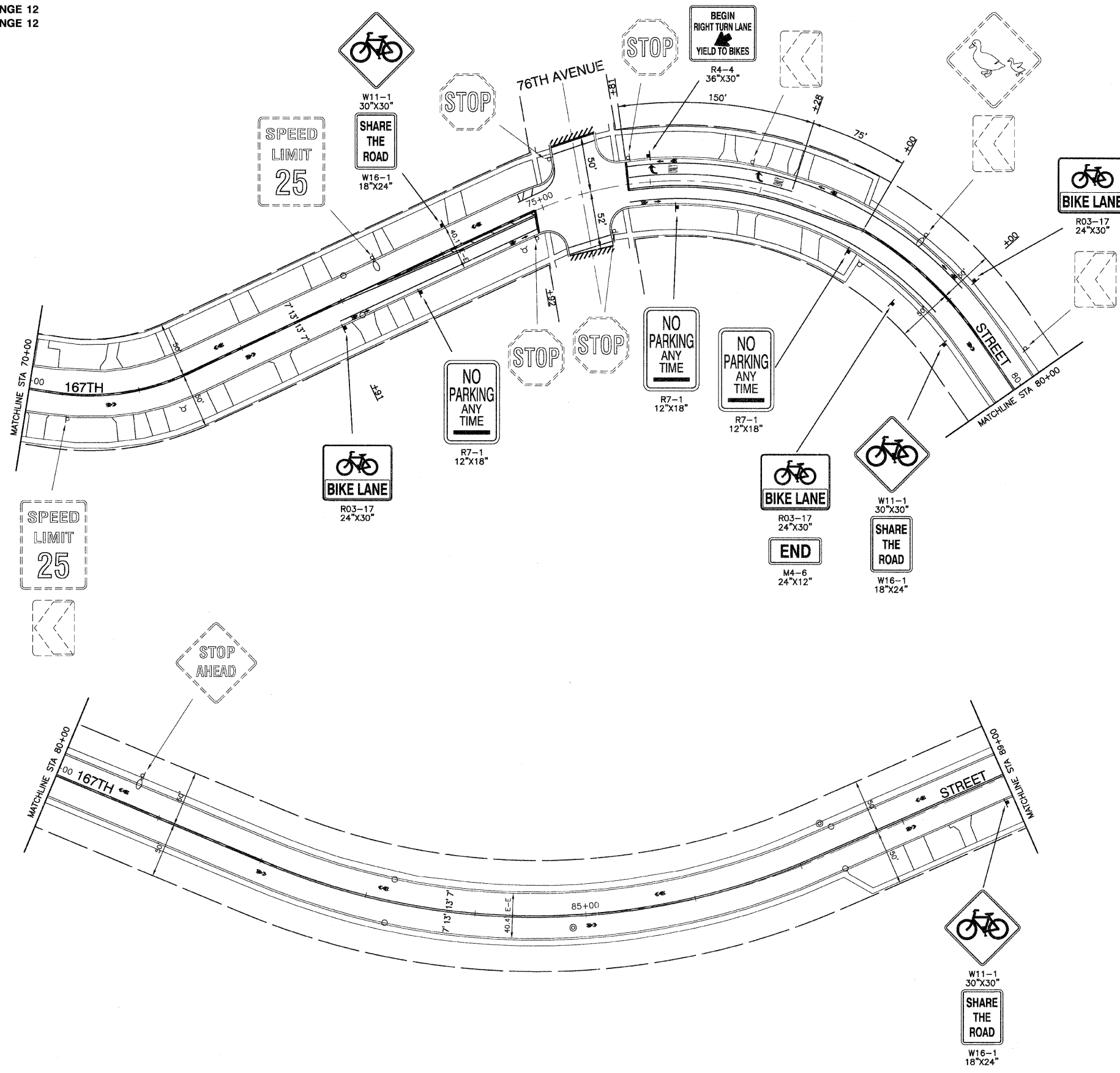


SECTION 24, TOWNSHIP 36, RANGE 12
SECTION 25, TOWNSHIP 36, RANGE 12



STRIPING LEGEND

MARKING	USES
THERMOPLASTIC PAVEMENT MARKING WHITE, 24"	ALL STOP BARS
THERMOPLASTIC PAVEMENT MARKING WHITE, LINE, 4", SKIP DASH (10' LINE-30' SPACE)	LANE LINES
THERMOPLASTIC PAVEMENT MARKING WHITE, LINE, 6"	CROSS WALK OUTSIDE LINES/ LEFT & RIGHT TURN LANES
THERMOPLASTIC PAVEMENT MARKING YELLOW, DOUBLE LINE, 4"	CENTERLINES
THERMOPLASTIC PAVEMENT MARKING YELLOW, LINE, 12" (20' C-C)	MEDIAN DIAGONALS
THERMOPLASTIC PAVEMENT MARKING WHITE, LINE, 6" (2' LINE-6' SPACE/BLANK)	TURN LANE SKIP DASH
THERMOPLASTIC PAVEMENT MARKING WHITE, LINE, 12" (2' C-C)	SCHOOL CROSS WALKS & CORNER DIAGONALS
THERMOPLASTIC PAVEMENT MARKING WHITE, LETTERS AND SYMBOLS	AS SHOWN
THERMOPLASTIC PAVEMENT MARKING WHITE, LINE, 4"	BIKE LANES
THERMOPLASTIC PAVEMENT MARKING WHITE, LINE, 4" (2' LINE-6' SPACE)	BIKE LANES AS SHOWN

FILE NAME = 11563-PLAN-01 - PVMKD4	USER NAME =	DESIGNED - CJK	REVISED -
		CHECKED - PKB	REVISED -
	PLOT SCALE =	DRAWN - RG	REVISED -
	PLOT DATE = 1-31-12	CHECKED - AG	REVISED -

STATE OF ILLINOIS
DEPARTMENT OF TRANSPORTATION

167TH STREET
ROADWAY RESURFACING
PAVEMENT MARKING PLAN
SCALE: 1"=50' SHEET NO. 8 OF 16 SHEETS STA. 70+00 TO STA. 89+00

F.A.U. RTE.	SECTION	COUNTY	TOTAL SHEETS	SHEET NO.
1609	11-00111-00-RS	COOK	16	8
CONTRACT NO. 63680				
FED. ROAD DIST. NO. 1 ILLINOIS FED. AID PROJECT M-9003 (919)				