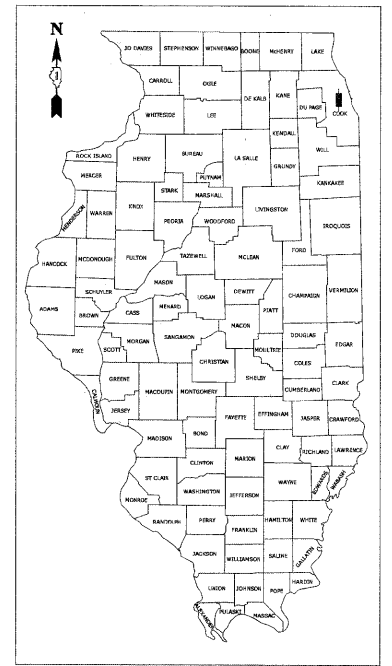


INDEX OF SHEETS ON SHEET NO. 2

**STATE OF ILLINOIS
DEPARTMENT OF TRANSPORTATION
DIVISION OF HIGHWAYS
PLANS FOR PROPOSED
FEDERAL AID HIGHWAY
FAU ROUTE 1411 (WASHINGTON BOULEVARD)
DES PLAINES RIVER TO LATHROP AVENUE
RESURFACING
SECTION NO. 11-00093-00-RS
PROJECT NO. M-9003(943)
VILLAGE OF RIVER FOREST
COOK COUNTY
JOB NO. C-91-214-12**

ROUTE NO.	SECTION	COUNTY	TOTAL SHEETS	SHEET NO.
FAU 1411	11-00093-00-RS	COOK	14	1
ILLINOIS PROJECT M-9003(943)				
CONTRACT NO. 63686				



LOCATION OF SECTION INDICATED THUS: [Symbol]


TRAFFIC DATA
ADT (2011) = 5,800
POSTED SPEED LIMIT = 25 MPH
DESIGN SPEED LIMIT = 30 MPH

DESIGN DESIGNATION
COLLECTOR

PROJECT LOCATED IN THE VILLAGE OF RIVER FOREST

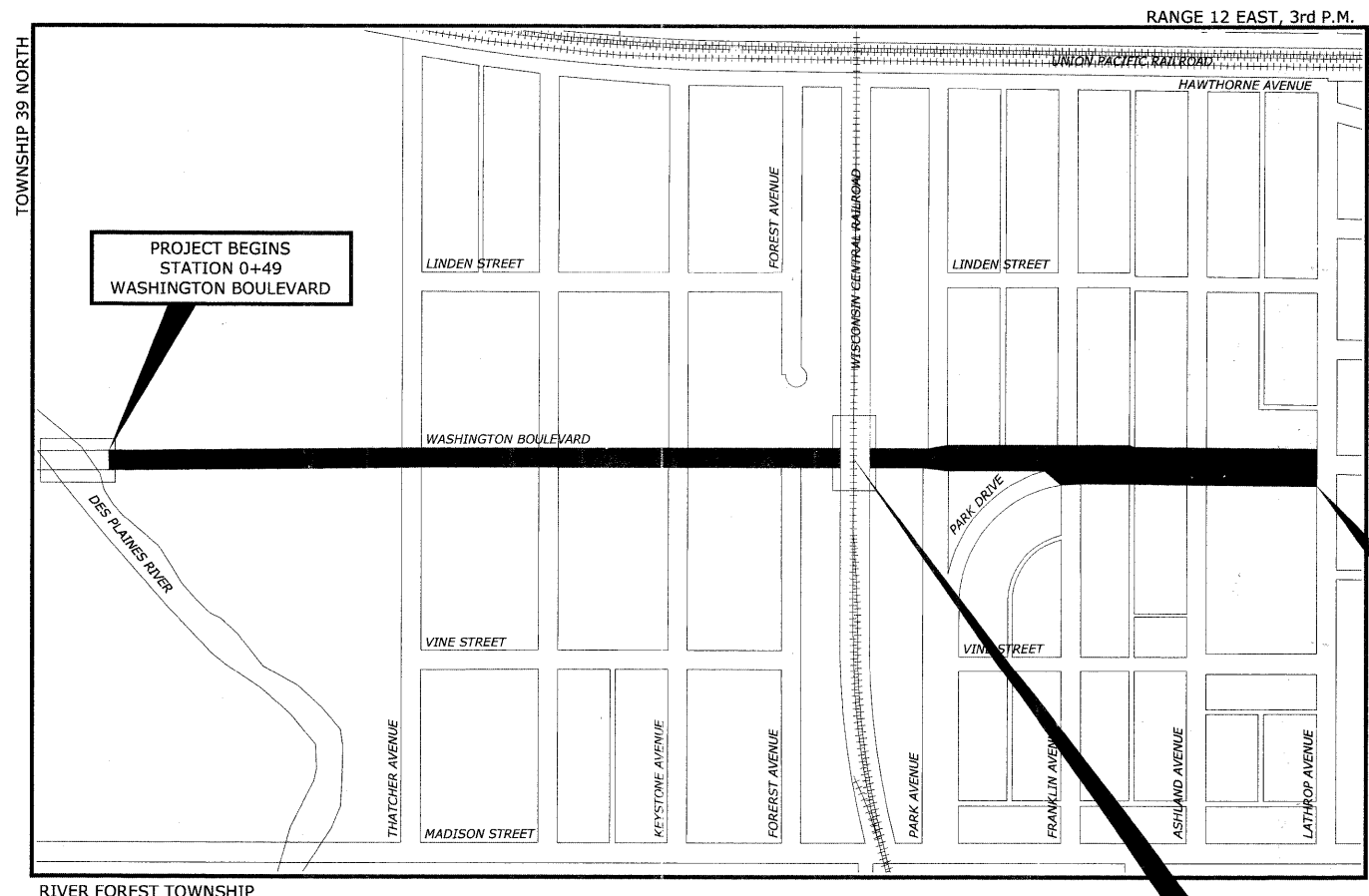
Call Before You Dig

JULIE
ILLINOIS
ONE-CALL SYSTEM
800-892-0123 OR 811



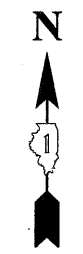
FULL SIZE PLANS HAVE BEEN PREPARED USING STANDARD ENGINEERING SCALES. REDUCED SIZED PLANS WILL NOT CONFORM TO STANDARD SCALES. IN MAKING MEASUREMENTS ON REDUCED PLANS, THE ABOVE SCALES MAY BE USED.

CONTRACT NO. 63686



RIVER FOREST TOWNSHIP

RANGE 12 EAST, 3rd P.M.



PROJECT BEGINS STATION 0+49 WASHINGTON BOULEVARD

PROJECT ENDS STATION 42+10 WASHINGTON BOULEVARD

**■ - AREA OF IMPROVEMENT
NOT TO SCALE**

GROSS LENGTH OF IMPROVEMENT = 4,161 FT (0.79 MI.)
NET LENGTH OF IMPROVEMENT = 4,161 FT (0.79 MI.)

SN 016-3107
STATION 26+00


**STATE OF ILLINOIS
DEPARTMENT OF TRANSPORTATION
DIVISION OF HIGHWAYS**

APPROVED January 25, 2012
John Rizzo
VILLAGE OF RIVER FOREST, PRESIDENT

PASSED FEBRUARY 10, 2012
Cheryl Chambers
DISTRICT ENGINEER OF LOCAL ROADS & STREETS

RELEASED FOR BID
BASED ON LIMITED
REVIEW FEBRUARY 14, 2012
Debra M. O'Keefe
DEPUTY DIRECTOR OF HIGHWAYS,
REGION 1 ENGINEER

PRINTED BY THE AUTHORITY OF THE STATE OF ILLINOIS



SIGNED: *Edwin Hancock*
DATE: 1-26-12 LICENSE EXPIRES: 11-30-13

EDWIN HANCOCK ENGINEERING COMPANY 9933
ROOSEVELT ROAD PHONE: (708) 865-0300
WESTCHESTER, ILLINOIS 60154

PROGRAM AND OFFICE ENGINEER: CHARLES F. RIDDLE, P.E., (847) 705-4406, SCHAUMBURG, IL

Drawing file: W:\Projects\74011155 - Washington Blvd LAPP\Cover.dwg Jan 23, 2012 - 12:00pm