

STATE OF ILLINOIS
DEPARTMENT OF TRANSPORTATION
DIVISION OF HIGHWAYS
**PLANS FOR PROPOSED
FEDERAL AID HIGHWAY**

**FAU RTE 1552 (GERMAN CHURCH RD), FAU RTE 2689 (WOLF RD), & SCHOOL ST
WOLF RD TO WILLOW WEST DR
STRATFORD DR TO GERMAN CHURCH RD
GERMAN CHURCH RD TO SCHOOL PROPERTY
SIDEWALK CONSTRUCTION
SECTION No. 11-00032-00-SW
PROJECT No. SRTS 4009(106)
VILLAGE OF WILLOW SPRINGS
COOK COUNTY
JOB No. C-40-008-11**

FAU RTE	SECTION	COUNTY	TOTAL SHEETS	SHEET NO.
1552 (G.C.)	11-00032-00-SW	COOK	20	1
STA. 10+31 TO STA. 26+06 (GERMAN CHURCH ROAD)				
STA. 10+19 TO STA. 18+32 (SCHOOL STREET)				
STA. 11+19 TO STA. 17+00 (WOLF ROAD)				
FED. ROAD DIST. NO.	ILLINOIS	FED. AID PROJECT		
CONTRACT NO. 63688				



STATE OF ILLINOIS
DEPARTMENT OF TRANSPORTATION
DIVISION OF HIGHWAYS

APPROVED 2/14/12
[Signature]
VILLAGE OF WILLOW SPRINGS PRESIDENT

PASSED FEBRUARY 14, 2012
[Signature]
DISTRICT 1 ENGINEER OF LOCAL ROADS & STREETS

RELEASING FOR BID
BASED ON LIMITED
REVIEW FEBRUARY 14, 2012
[Signature]
DEPUTY DIRECTOR OF HIGHWAYS/REGION ENGINEER

INDEX TO SHEETS:


SHEET NO.	DESCRIPTION
1.	COVER SHEET
2.	GENERAL NOTES
3.	SUMMARY OF QUANTITIES
4.	TYPICAL EXISTING SECTIONS
5.	TYPICAL SECTIONS & HOT-MIX ASPHALT MIXTURE CHART
6-9.	PLAN AND PROFILE SHEETS
10.	SEGMENTAL BLOCK WALL DETAIL
11.	DISTRICT 1 DETAIL-TC10-TRAFFIC CONTROL AND PROTECTION FOR SIDE ROADS
12.	DISTRICT 1 DETAIL-TC13-TYPICAL PAVEMENT MARKINGS
13-16.	CROSS-SECTIONS; GERMAN CHURCH ROAD R.O.W.
17-18.	CROSS-SECTIONS; SCHOOL STREET R.O.W.
19-20.	CROSS-SECTIONS; WOLF ROAD R.O.W.

HIGHWAY STANDARDS:

STANDARD NO.	DESCRIPTION
000001-06:	STANDARD SYMBOLS, ABBREVIATIONS AND PATTERNS
280001-06:	TEMPORARY EROSION CONTROL SYSTEMS
424001-06:	CURB RAMPS FOR SIDEWALKS
602011-02:	CATCH BASIN TYPE C
604001-03:	FRAME AND LIDS, TYPE 1
701501-06:	URBAN LANE CLOSURE, 2L, 2W, UNDIVIDED
701901-02:	TRAFFIC CONTROL DEVICES
780001-03:	TYPICAL PAVEMENT MARKINGS

ADT = 6,300 (GERMAN CHURCH ROAD)
2,500 (WOLF ROAD)
SPEED LIMIT = 40 MPH (GERMAN CHURCH ROAD)
40 MPH (WOLF ROAD)
DESIGN SPEED = 40 MPH (GERMAN CHURCH ROAD)

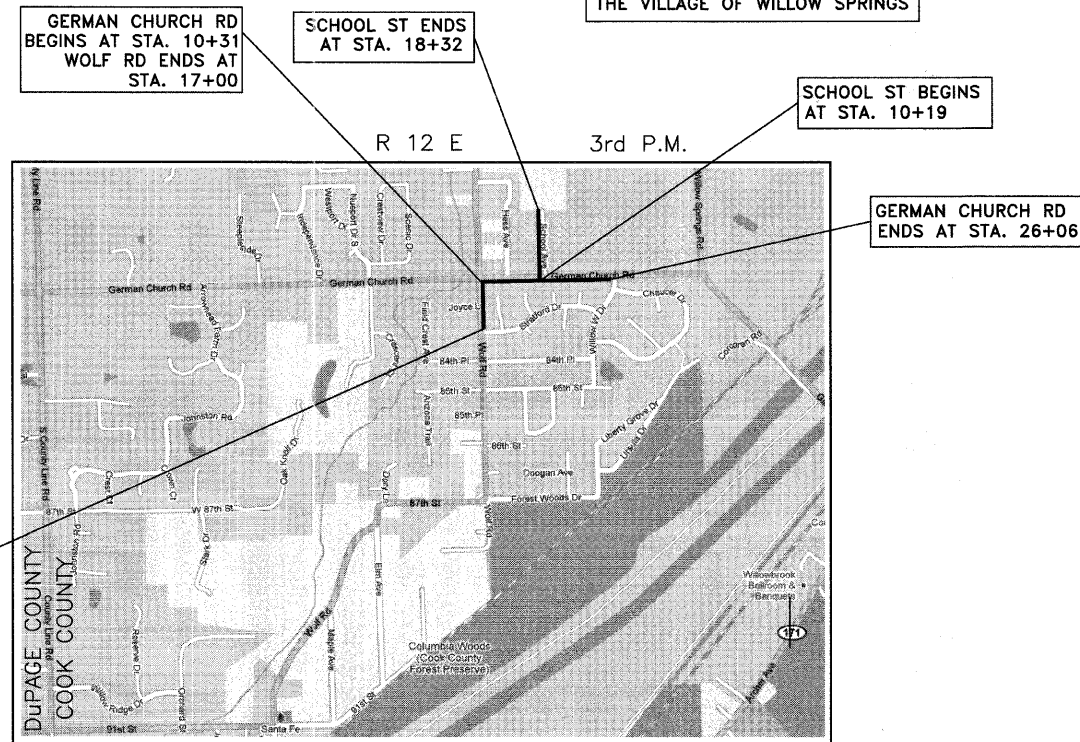
DESIGN DESIGNATION
GERMAN CHURCH RD = MINOR ARTERIAL URBAN
WOLF RD = COLLECTOR URBAN
SCHOOL ST = LOCAL



FULL SIZE PLANS HAVE BEEN PREPARED USING STANDARD ENGINEERING SCALES, REDUCED SIZED PLANS WILL NOT CONFORM TO STANDARD SCALES, IN MAKING MEASUREMENTS ON REDUCED PLANS, THE ABOVE SCALES MAY BE USED

J.U.L.I.E.
JOINT UTILITY LOCATION FOR EXCAVATION
1-800-892-0123 -OR- 811


CONTRACT NO. 63688



GROSS LENGTH OF PROJECT 2,969 FEET (0.56 MILES)
NET LENGTH OF PROJECT 2,969 FEET (0.56 MILES)

hbe Hoeffler-Butler Engineering, Inc.
Consulting Civil Engineers - Land Surveyors
PROFESSIONAL DESIGN FIRM LICENSE NO. 194-00019
8714 S. ROBERTS ROAD HICKORY HILLS, ILLINOIS 60457
(708) 599-6980 FAX (708) 599-6796

EXPIRES 11-30-13



[Signature]
SIGNATURE
1/31/12
DATE

PRINTED BY AUTHORITY OF THE STATE OF ILLINOIS