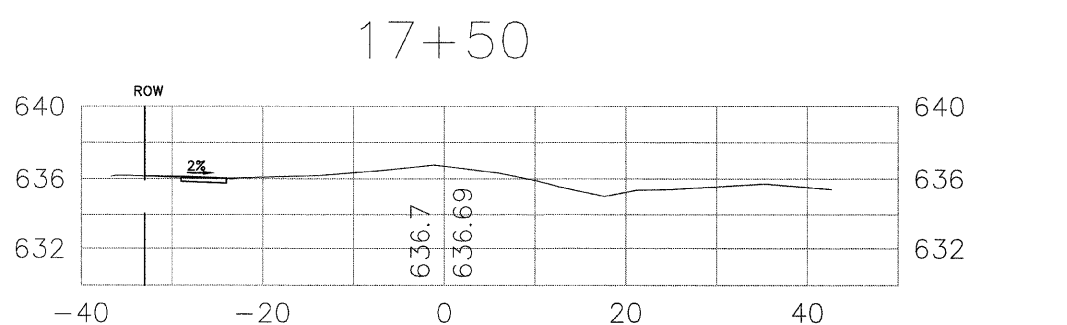
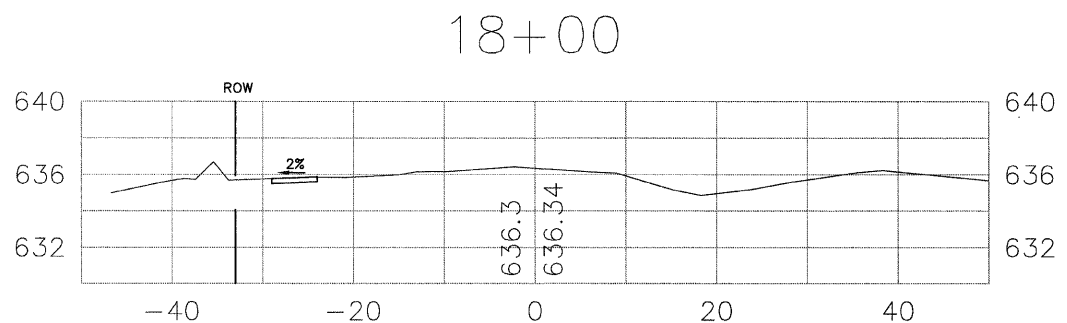
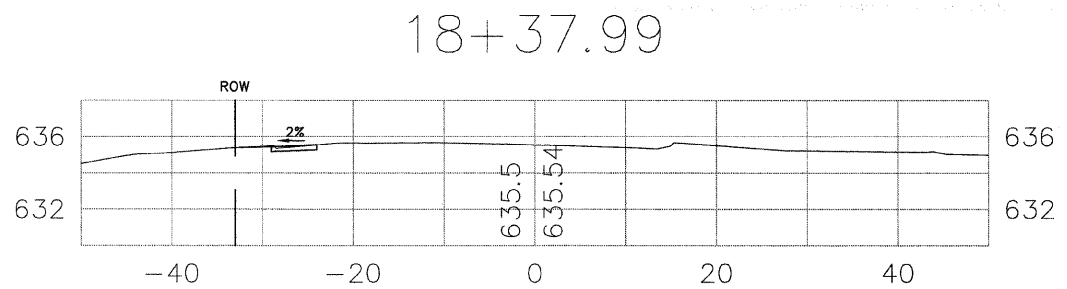
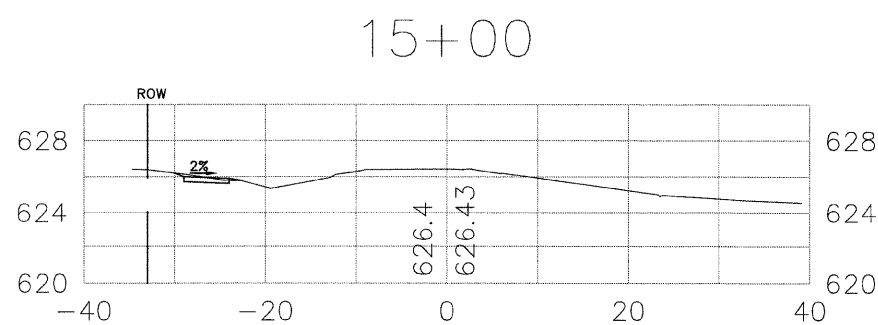
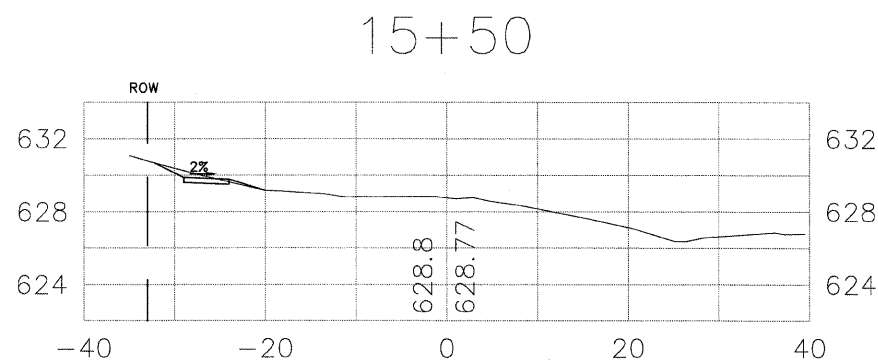
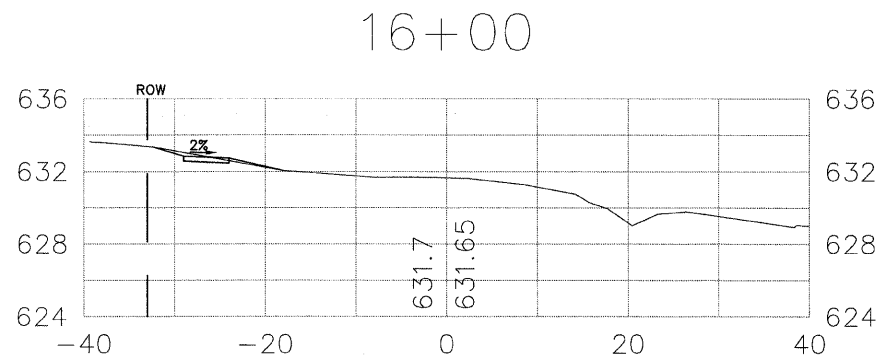
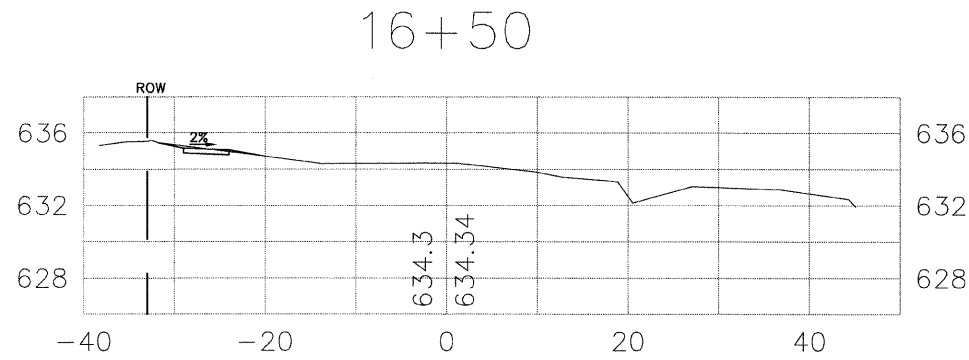
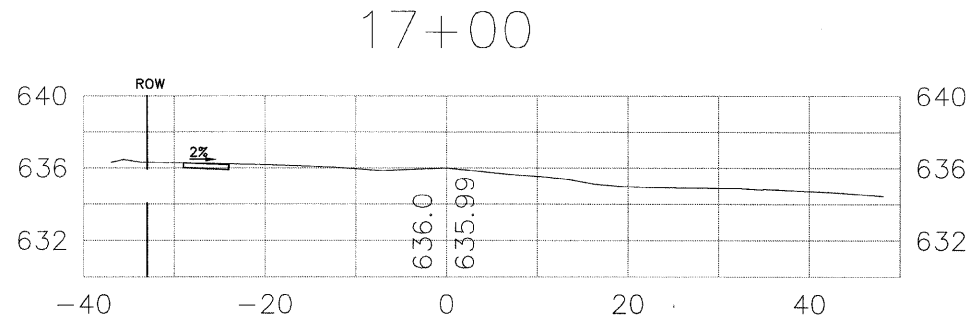


NOTE: PROPOSED SIDEWALK WILL MATCH EXISTING ELEVATIONS OF GROUND; TYPICAL CUT AT EACH CROSS-SECTION = 3.75 SQUARE FEET; TYPICAL FILL AT EACH CROSS-SECTION IS MINIMAL.



STA. 10+31 TO STA. 26+06 (GERMAN CHURCH ROAD)  
 STA. 10+19 TO STA. 18+32 (SCHOOL STREET)  
 STA. 11+19 TO STA. 17+00 (WOLF ROAD)

DRAWN BY: JMH

REVISED: \_\_\_\_\_

CHECKED BY: JCH

REVISED: \_\_\_\_\_

DATE: 04/27/11

REVISED: \_\_\_\_\_

REVISED: 01.10.12

REVISED: \_\_\_\_\_

STATE OF ILLINOIS  
 DEPARTMENT OF TRANSPORTATION

SCHOOL STREET  
 CROSS-SECTIONS

FAU RTE	SECTION	COUNTY	TOTAL SHEETS	SHEET NO.
1552 (G.C.)	11-00032-00-SW	COOK	20	18

CONTRACT No. 63688

SCALE: H:1"=10' V:1"=5' SHEET No. 18 OF 20 SHEETS

FED. ROAD DIST. NO. ILLINOIS FED. AID PROJECT