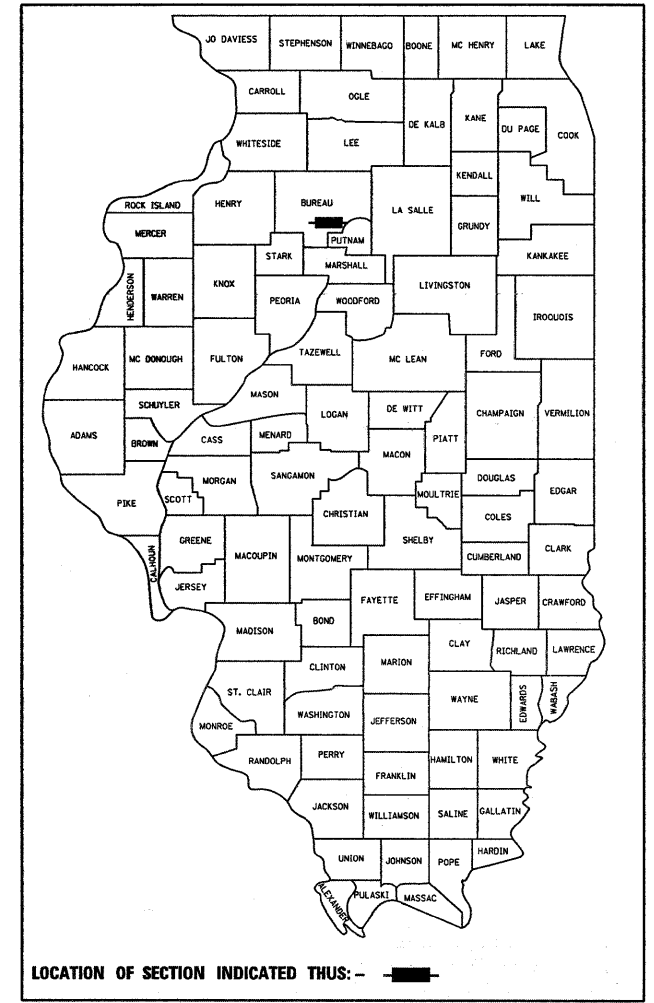


F.A.S. RTE.	SECTION	COUNTY	TOTAL SHEETS	SHEET NO.
2245	(22)	BUREAU	10	1
		ILLINOIS	CONTRACT NO. 66A65	

D93-083-11  
P93-011-11



LOCATION OF SECTION INDICATED THUS: - ■ -

**ADT 800 YEAR 2009**  
**PV 700 MU 50 SU 50**  
**FUNCTIONAL CLASSIFICATION: RURAL MAJOR COLLECTOR**

STATE OF ILLINOIS  
DEPARTMENT OF TRANSPORTATION  
DIVISION OF HIGHWAYS

SUBMITTED February 27 20 12  
Eric S. Thorkildsen  
DEPUTY DIRECTOR OF HIGHWAYS, REGION ENGINEER

March 23 20 12  
John D. Bazzanelli, P.E./a  
acting ENGINEER OF DESIGN AND ENVIRONMENT

March 23 20 12  
William R. Freeman/a  
acting DIRECTOR OF HIGHWAYS, CHIEF ENGINEER

**PRINTED BY THE AUTHORITY  
OF THE STATE OF ILLINOIS**

STATE OF ILLINOIS  
DEPARTMENT OF TRANSPORTATION  
DIVISION OF HIGHWAYS  
**PROPOSED  
HIGHWAY PLANS**

FAS ROUTE 2245 (IL 29)  
SECTION (22)

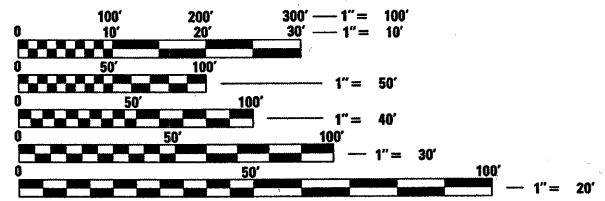
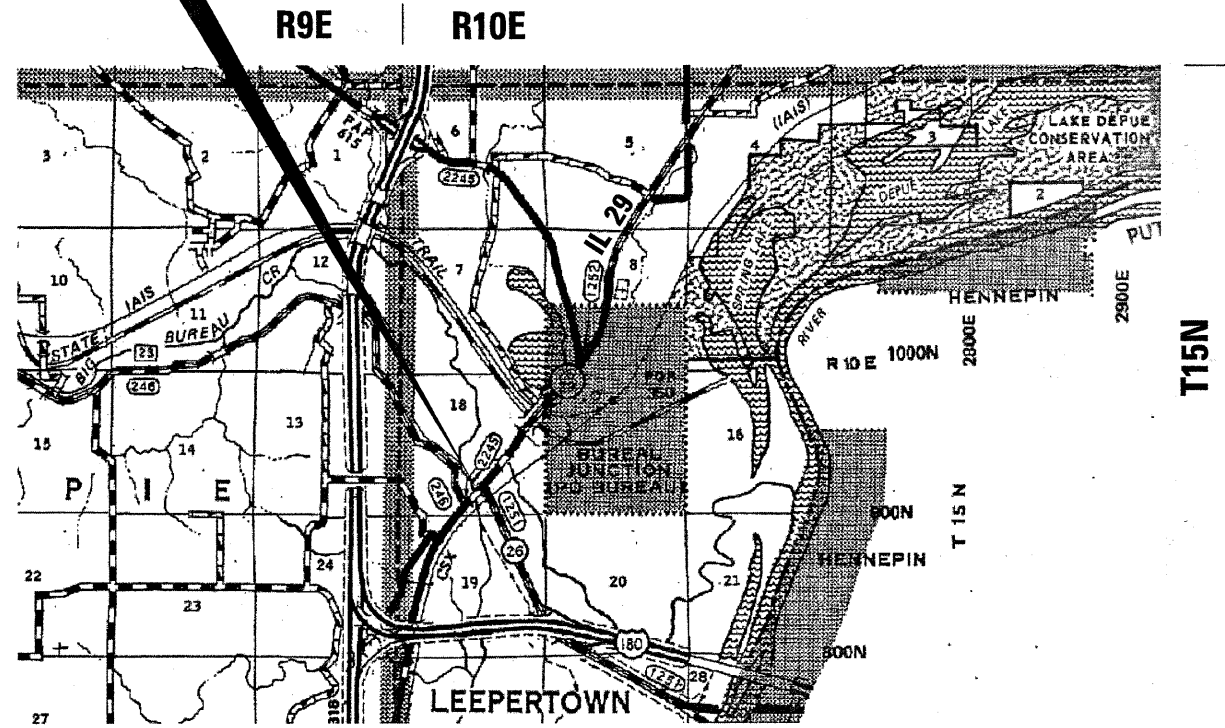
STREAMBANK STABILIZATION  
BUREAU COUNTY

C-93-122-11

INDEX OF SHEETS

- 1 COVER SHEET
- 2 GENERAL NOTES, STANDARDS, SUMMARY OF QUANTITIES, SIGNATURE SHEET
- 3 STREAM BARB PLAN SHEET
- 4 EROSION CONTROL PLAN
- 5 RIGHT-OF-WAY SHEET
- 6 STREAM BARB DETAILS AND LOCATION SHEET
- 7 RIPRAP REVETMENT DETAIL SHEET
- 8-10 CROSS SECTIONS

S.N. 006-0084 INSTALLATION  
OF STREAM BARBS FOR BANK  
STABILIZATION AT BIG BUREAU  
CREEK



FULL SIZE PLANS HAVE BEEN PREPARED USING STANDARD ENGINEERING SCALES. REDUCED SIZED PLANS WILL NOT CONFORM TO STANDARD SCALES. IN MAKING MEASUREMENTS ON REDUCED PLANS, THE ABOVE SCALES MAY BE USED.

J.U.L.I.E.  
JOINT UTILITY LOCATION INFORMATION FOR EXCAVATION  
1-800-892-0123  
OR 811

DISTRICT 3 NO. (815) 434-6131  
PROJECT ENGINEER STEVE FERGUSON  
UNIT CHIEF SCOTT A. FERGUSON  
TOWNSHIPS: LEEPERTOWN

GROSS & NET LENGTH = SPOT TYPE IMPROVEMENT