

F.A.P. RTE.	SECTION	COUNTY	TOTAL SHEETS	SHEET NO.
68	(5Z)I	LASALLE	8	1
		ILLINOIS	CONTRACT NO. 66B08	

**STATE OF ILLINOIS
DEPARTMENT OF TRANSPORTATION
DIVISION OF HIGHWAYS**

**PROPOSED
HIGHWAY PLANS**

**FAP ROUTE 68 (IL 23)
SECTION (5Z)I**

**GUARDRAIL PLACEMENT
LASALLE COUNTY**

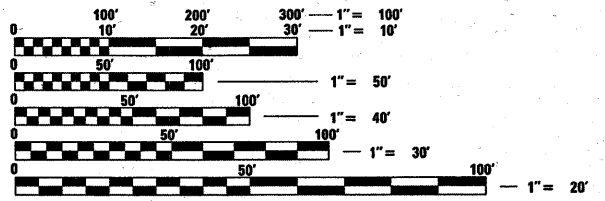
C-93-064-11

INDEX OF SHEETS

- 1 COVER SHEET
- 2 GENERAL NOTES, SUMMARY OF QUANTITIES, LOCATION MAP
- 3 GUARDRAIL LAYOUT PLAN
- 4-6 DETAILS
- 7-8 FOR INFORMATION ONLY

STANDARDS

- 000001-06 STANDARD SYMBOLS, ABBREVIATIONS AND PATTERNS
- 420001-07 PAVEMENT JOINTS
- 630001-10 STEEL PLATE BEAM GUARDRAIL
- 631031-10 TRAFFIC BARRIER TERMINAL, TYPE 6
- 635006-03 REFLECTOR AND TERMINAL MARKER PLACEMENT
- 701601-07 URBAN LANE CLOSURE, MULTILANE, 1W OR 2W WITH NONTRAVERSABLE MEDIAN
- 701801-05 LANE CLOSURE, MULTILANE 1W OR 2W CROSSWALK OR SIDEWALK CLOSURE
- 701901-02 TRAFFIC CONTROL DEVICES

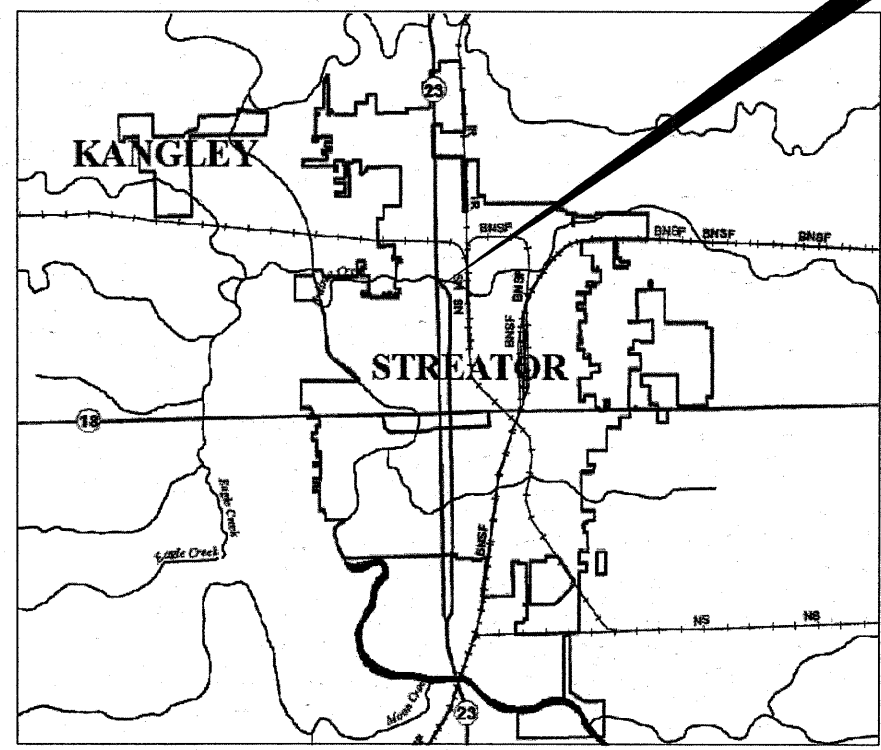


FULL SIZE PLANS HAVE BEEN PREPARED USING STANDARD ENGINEERING SCALES. REDUCED SIZED PLANS WILL NOT CONFORM TO STANDARD SCALES. IN MAKING MEASUREMENTS ON REDUCED PLANS, THE ABOVE SCALES MAY BE USED.

J.U.L.I.E.
JOINT UTILITY LOCATION INFORMATION FOR EXCAVATION
1-800-892-0123
OR 811

**PROJECT ENGINEER MARK JONES, P.E.
PROJECT MANAGER CRAIG REED, P.E.**

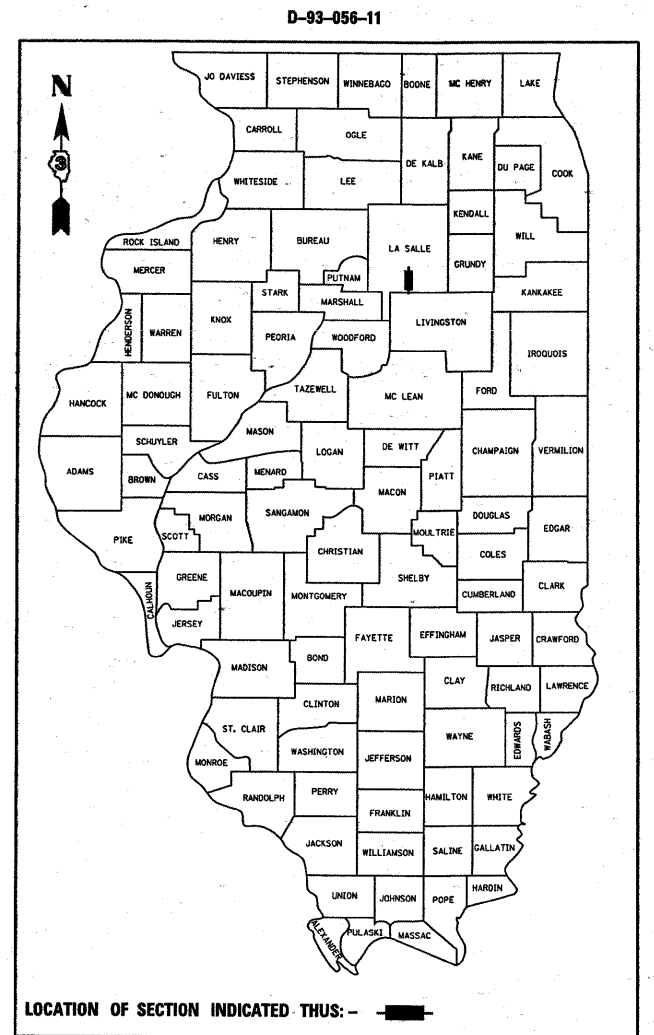
CONTRACT NO. 66B08



GROSS LENGTH = 272 FT. = 0.052 MILE
NET LENGTH = 272 FT. = 0.052 MILE

PROJECT LOCATION

**IL 23 NORTHBOUND (RENZ DR)
BETWEEN BLUFF STREET AND
FIRST STREET IN STREATOR**



LOCATION OF SECTION INDICATED THUS: - [black rectangle] -

OTHER PRINCIPAL ARTERIAL

ADT 2011 = 9,300
PV = 96.08%, SU = 2.96%, MU = 0.97%

STATE OF ILLINOIS
DEPARTMENT OF TRANSPORTATION
DIVISION OF HIGHWAYS

SUBMITTED February 10 20 12
Eric S. Thurnhildeman
DEPUTY DIRECTOR OF HIGHWAYS, REGION ENGINEER

March 23 20 12
John D. Baranzelli, P.E. Ia
acting ENGINEER OF DESIGN AND ENVIRONMENT

March 23 20 12
William R. Frey Ia
acting DIRECTOR OF HIGHWAYS, CHIEF ENGINEER

**PRINTED BY THE AUTHORITY
OF THE STATE OF ILLINOIS**