

F.A.S. RTE.	SECTION	COUNTY	TOTAL SHEETS	SHEET NO.
533	(10-34,HB-5,106)RS-1	CHAMPAIGN	26	1
		ILLINOIS	CONTRACT NO. 70874	

STATE OF ILLINOIS
DEPARTMENT OF TRANSPORTATION
DIVISION OF HIGHWAYS
**PROPOSED
HIGHWAY PLANS**

FOR INDEX OF SHEETS, SEE SHEET NO. 2
FOR SUMMARY OF QUANTITIES, SEE SHEET NO. 4

CURRENT TRAFFIC DATA

F.A.S. ROUTE 533 / (MARKET STREET)

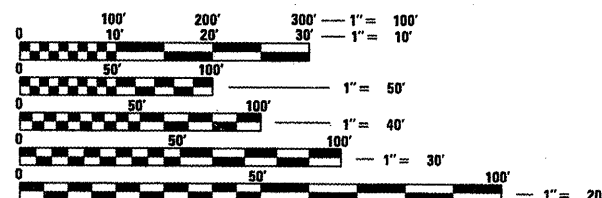
	ADT (2010)	PV %	SU%	MU%
LEG "A" =	950	90.3	6.7	3.0
LEG "B" =	6,000	76.7	8.0	15.3
LEG "C" =	5,600	93.3	3.1	3.6

TRAFFIC DATA LOCATIONS

- LEG "A" = W. HENSLEY ROAD TO I-57 SB RAMP
- LEG "B" = I-57 NB RAMP TO LEVERETT ROAD
- LEG "C" = LEVERETT ROAD TO W. FORD HARRIS ROAD

DESIGN DESIGNATION

MAJOR COLLECTOR (RURAL)



FULL SIZE PLANS HAVE BEEN PREPARED USING STANDARD ENGINEERING SCALES. REDUCED SIZED PLANS WILL NOT CONFORM TO STANDARD SCALES. IN MAKING MEASUREMENTS ON REDUCED PLANS, THE ABOVE SCALES MAY BE USED.

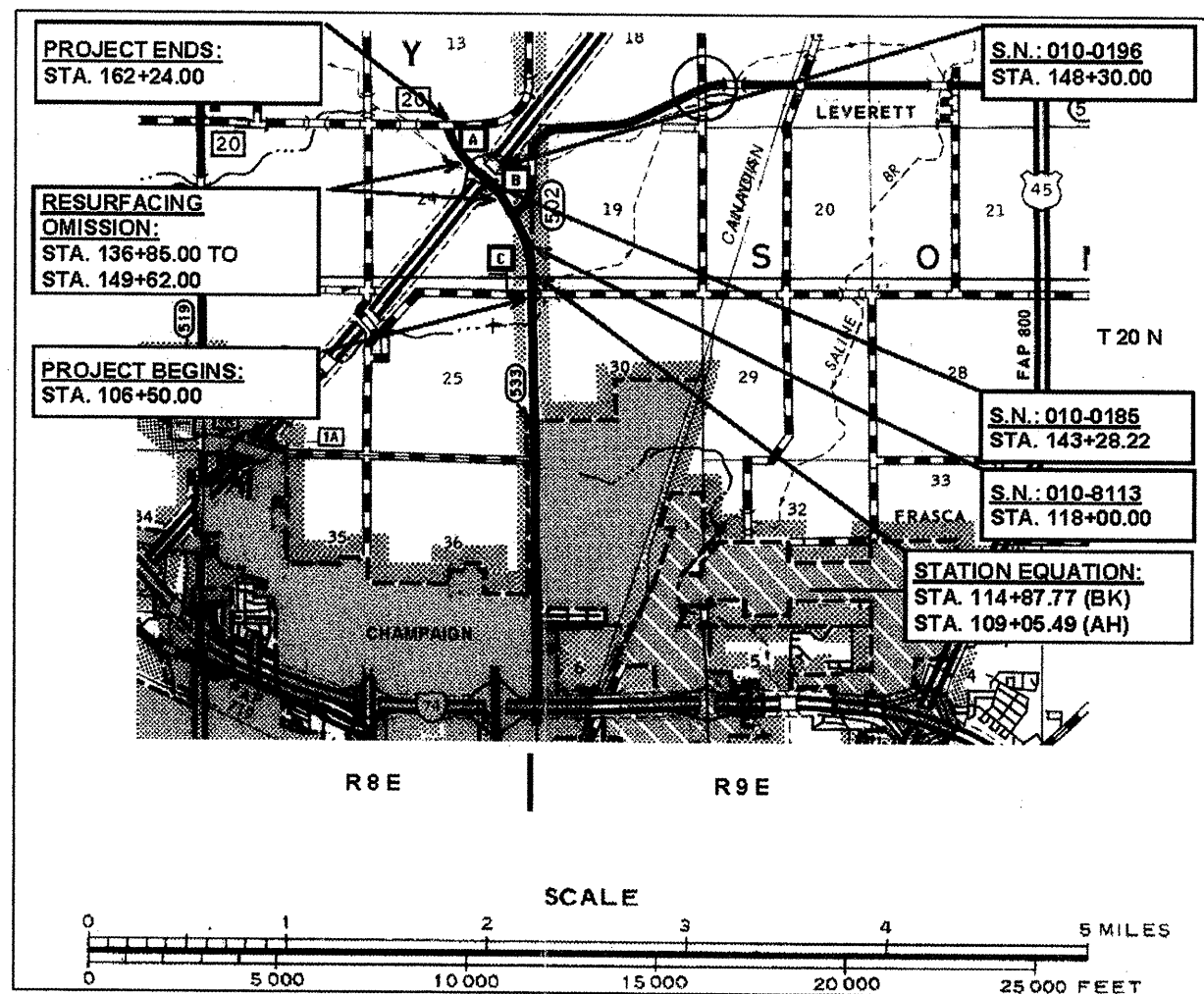
J.U.L.I.E.
JOINT UTILITY LOCATION INFORMATION FOR EXCAVATION

TOWNSHIPS: HENSLEY, SOMER

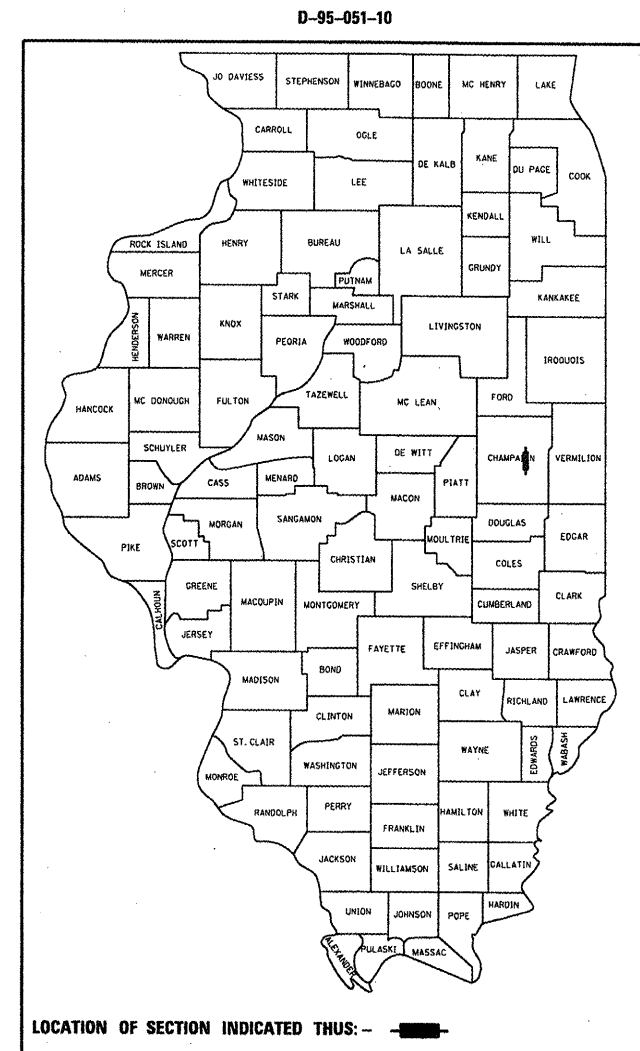
PROJECT ENGINEER: JASON STULTS
SQUAD LEADER: GREG EAGLIN
DESIGNER: STACEY LAWTON
217-465-4181

CONTRACT NO. 70874

F.A.S. ROUTE 533 / (MARKET STREET)
SECTION (10-34,HB-5,106)RS-1
PROJECT RS-0533(102)
RESURFACING (SMART)
CHAMPAIGN COUNTY
C-95-051-10
N. OF I-57 TO FORD HARRIS RD. IN CHAMPAIGN



TOTAL LENGTH OF SECTION & PROJECT = 6,156.28 FT. = 1.166 MILE
NET LENGTH OF SECTION & PROJECT = 4,879.28 FT. = 0.924 MILE



STATE OF ILLINOIS
DEPARTMENT OF TRANSPORTATION
DIVISION OF HIGHWAYS

SUBMITTED: 1/26 20 12

Jason K. Couper
DEPUTY DIRECTOR OF HIGHWAYS, REGION ENGINEER

March 23 20 12
John D. Baranzelli, P.E.
acting ENGINEER OF DESIGN AND ENVIRONMENT

March 23 20 12
William R. Frey
acting DIRECTOR OF HIGHWAYS, CHIEF ENGINEER

**PRINTED BY THE AUTHORITY
OF THE STATE OF ILLINOIS**