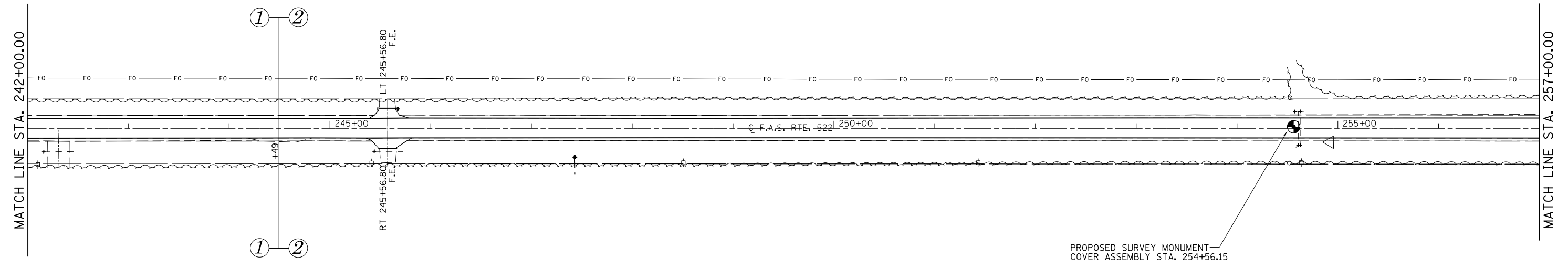
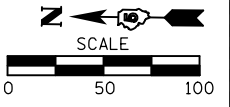


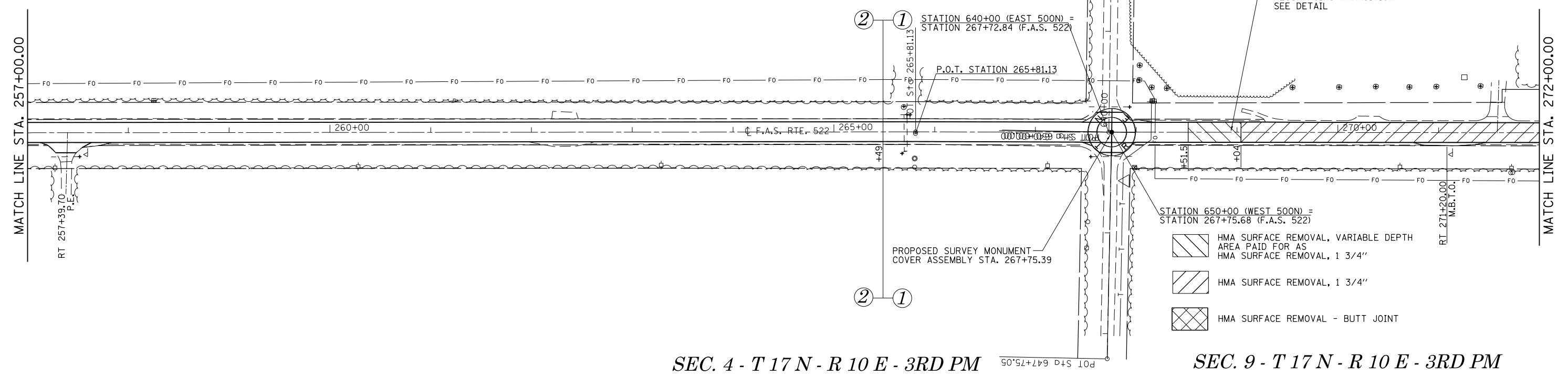
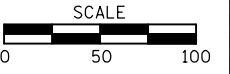
SEC. 3 - T 17 N - R 10 E - 3RD PM



SEC. 4 - T 17 N - R 10 E - 3RD PM

SEC. 3 - T 17 N - R 10 E - 3RD PM

SEC. 10 - T 17 N - R 10 E - 3RD PM



SEC. 4 - T 17 N - R 10 E - 3RD PM

SEC. 9 - T 17 N - R 10 E - 3RD PM

FILE NAME =	USER NAME = dawsonkb	DESIGNED -	REVISED -
ei:\pwork\pwork\dot\dawsonkb\0288686\0570930-sh1-dblpIn_50.dgn		DRAWN -	REVISED -
	PLOT SCALE = 100.0000' / in.	CHECKED -	REVISED -
	PLOT DATE = 1/31/2012	DATE -	REVISED -

STATE OF ILLINOIS
DEPARTMENT OF TRANSPORTATION

PLAN SHEET	
SCALE:	SHEET OF SHEETS STA. 242+00.00 TO STA. 272+00.00

F.A.S. RTE.	SECTION	COUNTY	TOTAL SHEETS	SHEET NO.
522	(4)RS	Champaign	23	12
CONTRACT NO. 70930				
ILLINOIS FED. AID PROJECT				