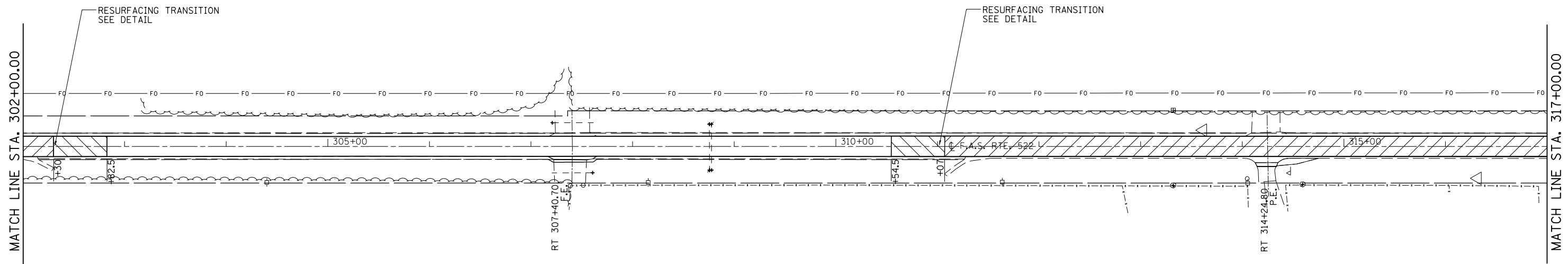
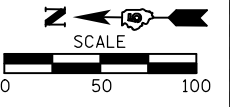


SEC. 10 - T 17 N - R 10 E - 3RD PM

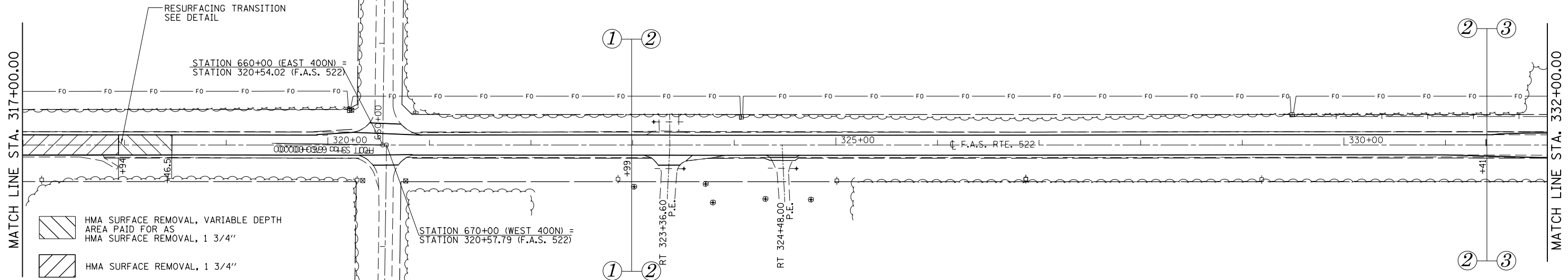
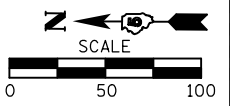


- HMA SURFACE REMOVAL, VARIABLE DEPTH  
AREA PAID FOR AS  
HMA SURFACE REMOVAL, 1 3/4"
- HMA SURFACE REMOVAL, 1 3/4"
- HMA SURFACE REMOVAL - BUTT JOINT

SEC. 9 - T 17 N - R 10 E - 3RD PM

SEC. 10 - T 17 N - R 10 E - 3RD PM

SEC. 15 - T 17 N - R 10 E - 3RD PM



- HMA SURFACE REMOVAL, VARIABLE DEPTH  
AREA PAID FOR AS  
HMA SURFACE REMOVAL, 1 3/4"
- HMA SURFACE REMOVAL, 1 3/4"
- HMA SURFACE REMOVAL - BUTT JOINT

SEC. 9 - T 17 N - R 10 E - 3RD PM

SEC. 16 - T 17 N - R 10 E - 3RD PM

FILE NAME =	USER NAME = dawsonkb	DESIGNED -	REVISED -	<b>STATE OF ILLINOIS DEPARTMENT OF TRANSPORTATION</b>	<b>PLAN SHEET</b>				F.A.S. RTE.	SECTION	COUNTY	TOTAL SHEETS	SHEET NO.		
ei:\pw\work\p\idot\dawsonkb\02288686\0570930-sh1-dblp\in_50.dgn		DRAWN -	REVISED -		SCALE:	SHEET	OF	SHEETS	STA. 302+00.00	TO STA. 332+00.00	522	(4)RS	Champaign	23	14
PLOT SCALE = 100.0000' / in.		CHECKED -	REVISED -								CONTRACT NO. 70930				
PLOT DATE = 1/31/2012		DATE -	REVISED -		ILLINOIS FED. AID PROJECT										