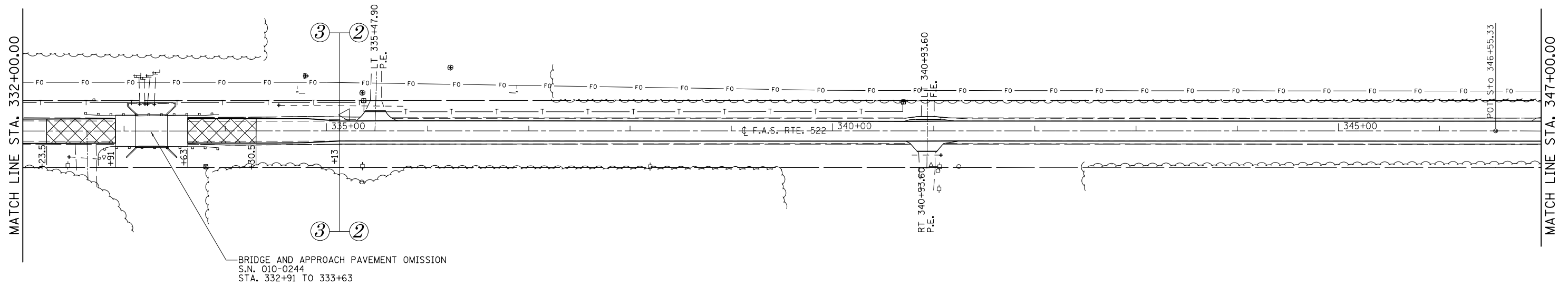
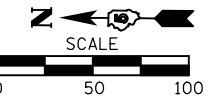


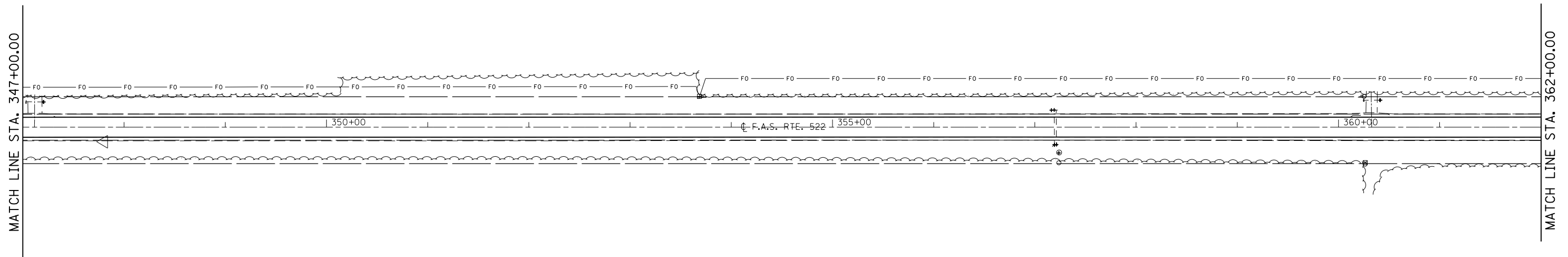
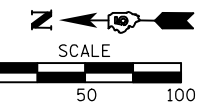
SEC. 15 - T 17 N - R 10 E - 3RD PM



HMA SURFACE REMOVAL - BUTT JOINT
SEE DETAIL

SEC. 16 - T 17 N - R 10 E - 3RD PM

SEC. 15 - T 17 N - R 10 E - 3RD PM



SEC. 16 - T 17 N - R 10 E - 3RD PM

FILE NAME =	USER NAME = dawsonkb	DESIGNED -	REVISED -	STATE OF ILLINOIS DEPARTMENT OF TRANSPORTATION	PLAN SHEET			F.A.S. RTE.	SECTION	COUNTY	TOTAL SHEETS	SHEET NO.
ei:\pwork\pwork\dot\dawsonkb\02288686\0570930-sh1-dblp1n_50.dgn	PLOT SCALE = 100.0000' / in.	DRAWN -	REVISED -					522	(4)RS	Champaign	23	15
	PLOT DATE = 1/31/2012	CHECKED -	REVISED -		SCALE: SHEET OF SHEETS STA. 332+00.00 TO STA. 362+00.00			CONTRACT NO. 70930				
		DATE -	REVISED -		ILLINOIS FED. AID PROJECT							