

STATE OF ILLINOIS
DEPARTMENT OF TRANSPORTATION
DIVISION OF HIGHWAYS

**PROPOSED
HIGHWAY PLANS**

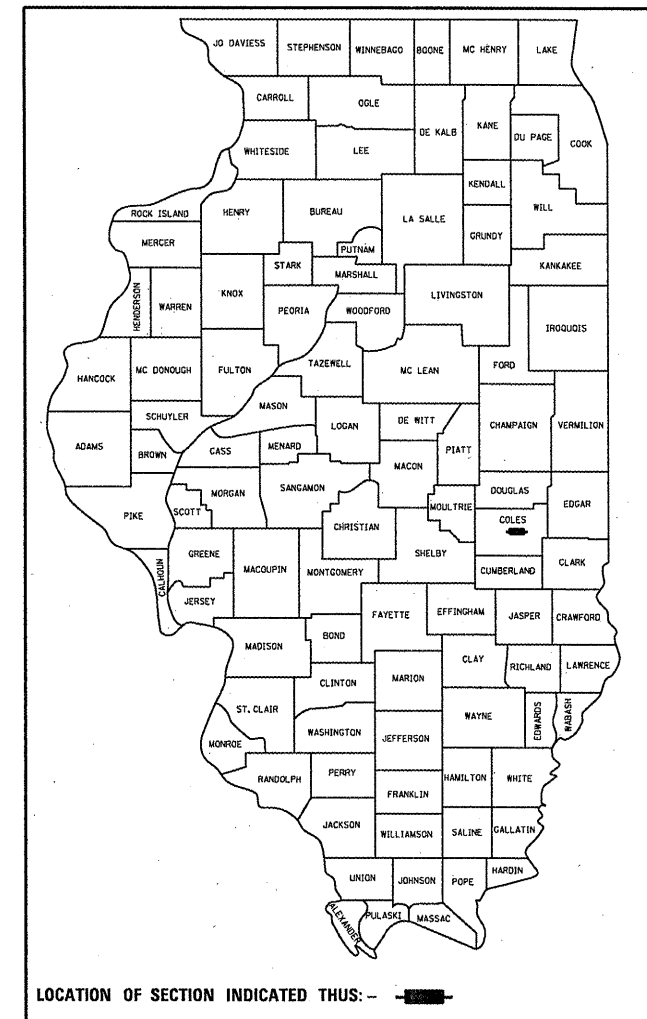
F.A.U. ROUTE 7623 (HARRISON ST.)
SECTION (39MFT)RS-1
PROJECT ACM-7623(001)
RESURFACING (3P)
COLES COUNTY
C-97-107-10

FOR INDEX OF SHEETS, SEE SHEET NO. 2

ADT = 1150

F.A.U. RTE.	SECTION	COUNTY	TOTAL SHEETS	SHEET NO.
7623	(39MFT)RS-1	COLES	31	1
		ILLINOIS	CONTRACT NO. 74465	

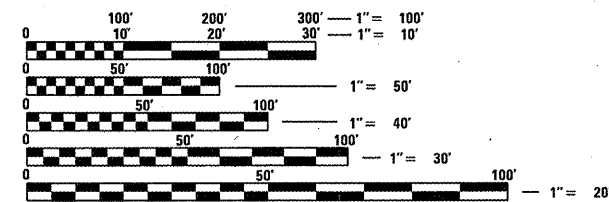
D-97-048-10



LOCATION OF SECTION INDICATED THUS: - [shaded area] -

PROJECT BEGINS:
STATION 14+72

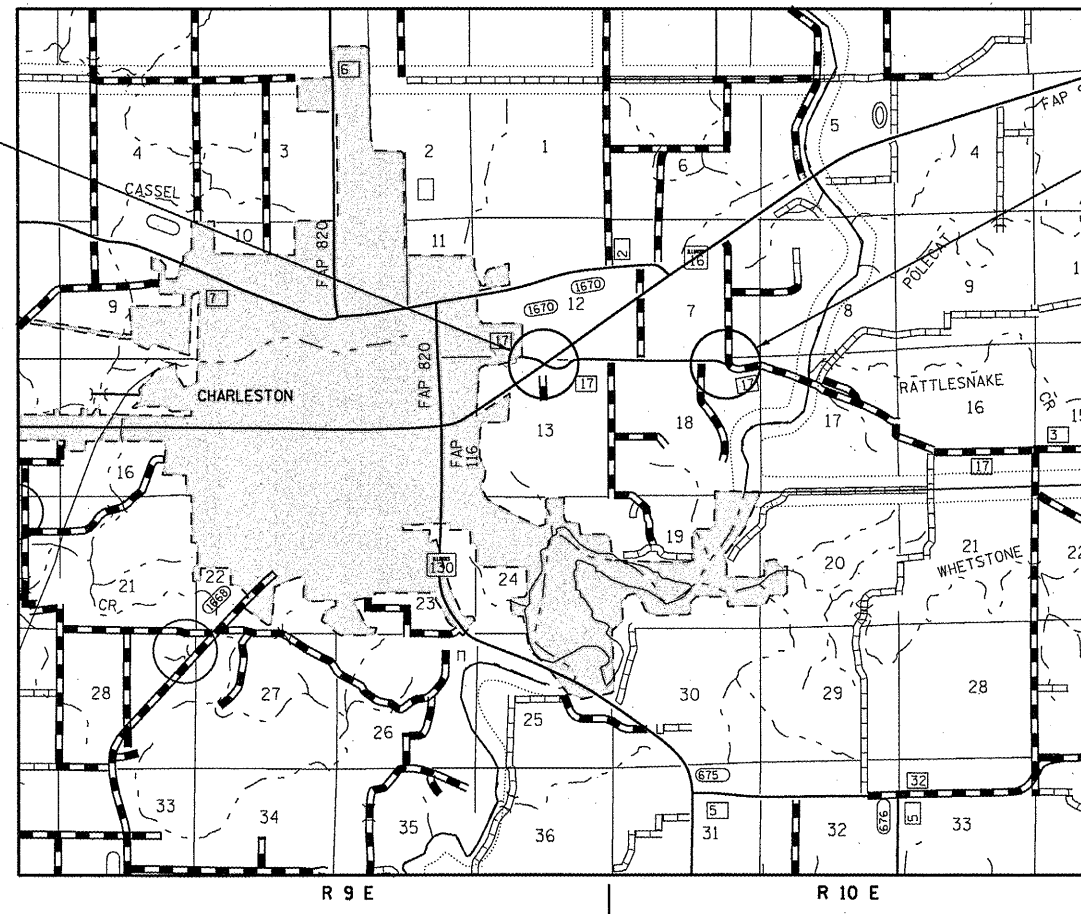
PROJECT ENDS:
STATION 87+51



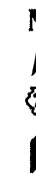
FULL SIZE PLANS HAVE BEEN PREPARED USING STANDARD ENGINEERING SCALES. REDUCED SIZED PLANS WILL NOT CONFORM TO STANDARD SCALES. IN MAKING MEASUREMENTS ON REDUCED PLANS, THE ABOVE SCALES MAY BE USED.

J.U.L.I.E.
JOINT UTILITY LOCATION INFORMATION FOR EXCAVATION
1-800-892-0123
OR 811

PROJECT ENGINEER: TOM RONAN
PROJECT MANAGER: BRETT WALKER
PHONE: (217)-342-8320
CONTRACT NO. 74465



GROSS LENGTH = 7,279 FT. = 1.38 MILES
NET LENGTH = 7,279 FT. = 1.38 MILES



STATE OF ILLINOIS
DEPARTMENT OF TRANSPORTATION
DIVISION OF HIGHWAYS

SUBMITTED Jan 26 20 12
Brian S. Drakell
DEPUTY DIRECTOR OF HIGHWAYS, REGION ENGINEER

March 23 20 12
John D. Baranzelli, P.E.
ENGINEER OF DESIGN AND ENVIRONMENT

March 23 20 12
William R. Prey
DIRECTOR OF HIGHWAYS, CHIEF ENGINEER

PRINTED BY THE AUTHORITY
OF THE STATE OF ILLINOIS