

F.A.P. RTE.	SECTION	COUNTY	TOTAL SHEETS	SHEET NO.
779	101 RS-2	CRAWFORD	17	1
		ILLINOIS	CONTRACT NO. 74553	

STATE OF ILLINOIS
DEPARTMENT OF TRANSPORTATION
DIVISION OF HIGHWAYS

**PROPOSED
HIGHWAY PLANS**

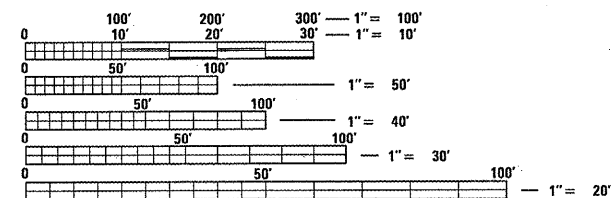
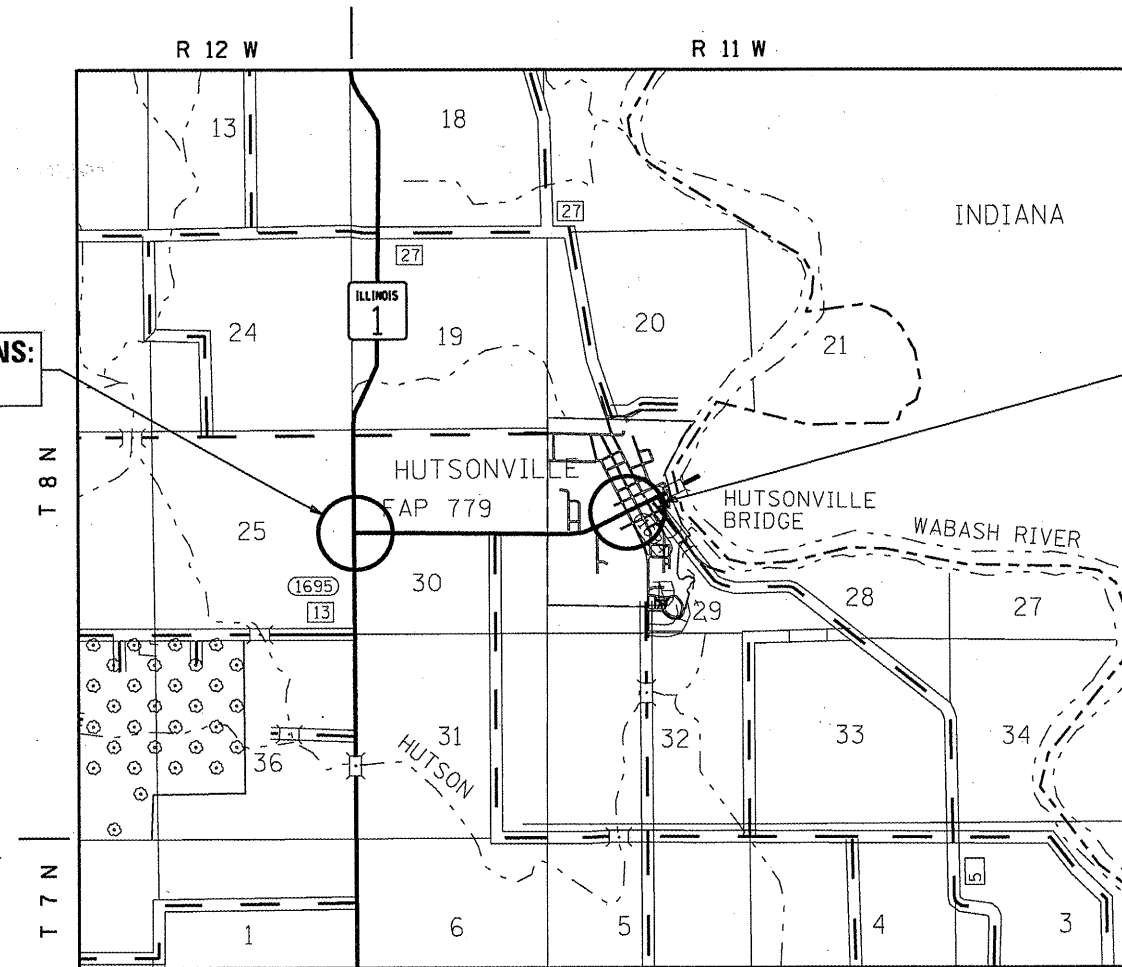
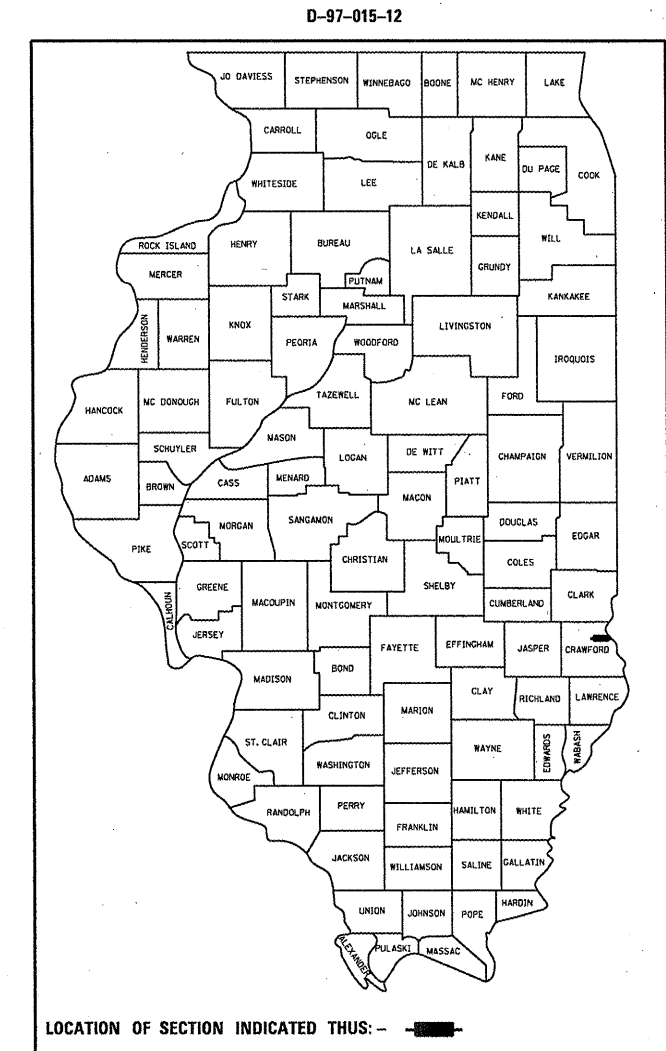
F.A.P. ROUTE 779 (HUTSONVILLE ROAD)
SECTION 101 RS-2
PROJECT ACF-0779(010)
SMART RESURFACING
CRAWFORD COUNTY
C-97-024-12

FOR INDEX OF SHEETS, SEE SHEET NO. 2

ADT = 2600

STATION EQUATIONS:

STA. 61+71.12 BK = STA. 61+77.47 AH
STA. 72+24.11 BK = STA. 72+24.18 AH



FULL SIZE PLANS HAVE BEEN PREPARED USING STANDARD ENGINEERING SCALES. REDUCED SIZED PLANS WILL NOT CONFORM TO STANDARD SCALES. IN MAKING MEASUREMENTS ON REDUCED PLANS, THE ABOVE SCALES MAY BE USED.

J.U.L.I.E.
JOINT UTILITY LOCATION INFORMATION FOR EXCAVATION
1-800-892-0123
OR 811

PROJECT ENGINEER: TOM RONAN
PROJECT MANAGER: TOM RONAN
PHONE: (217)-342-8320
CONTRACT NO. 74553

GROSS LENGTH = 7,329.56 FT. = 1.39 MILES
NET LENGTH = 7,329.56 FT. = 1.39 MILES

STATE OF ILLINOIS
DEPARTMENT OF TRANSPORTATION
DIVISION OF HIGHWAYS

SUBMITTED *Jan 26 20 12*
James J. Driskell
DEPUTY DIRECTOR OF HIGHWAYS, REGION / ENGINEER

March 23 20 12
John D. Baranzelli, P.E.
acting ENGINEER OF DESIGN AND ENVIRONMENT

March 23 20 12
William R. Frey
acting DIRECTOR OF HIGHWAYS, CHIEF ENGINEER

PRINTED BY THE AUTHORITY
OF THE STATE OF ILLINOIS