

STATE OF ILLINOIS
 DEPARTMENT OF TRANSPORTATION
 DIVISION OF HIGHWAYS

**PROPOSED
 HIGHWAY PLANS**

FAP ROUTE 322
 SECTION D7 SAFETY 2012-1

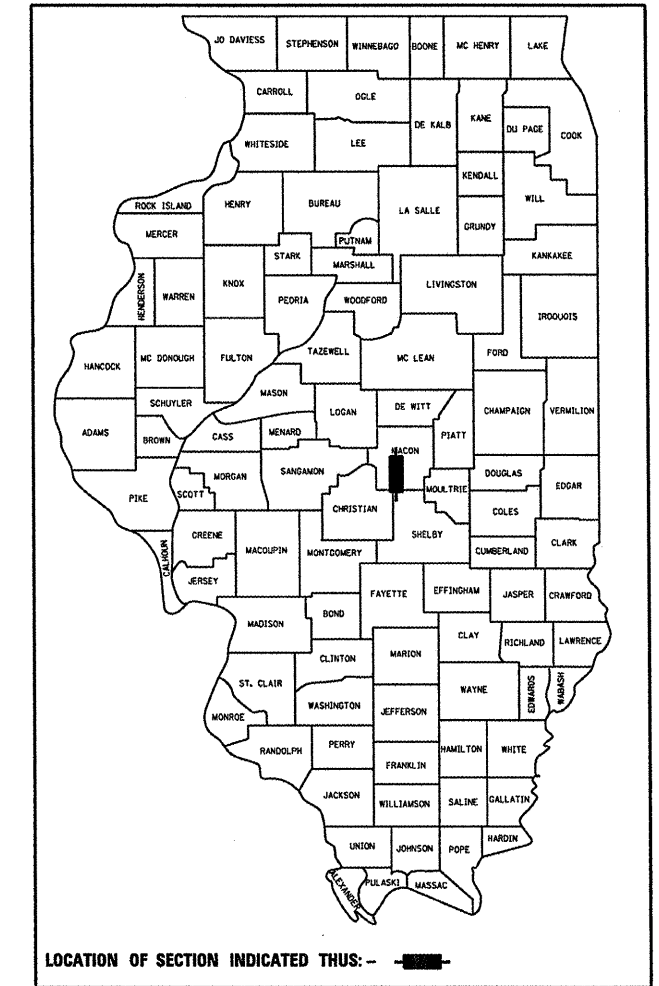
TYPE of IMPROVEMENT
 MACON/SHELBY COUNTY

C-97-090-12

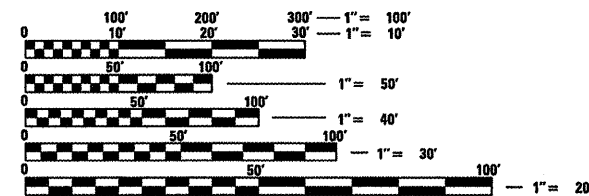
F.A.P. RTE.	SECTION	COUNTY	TOTAL SHEETS	SHEET NO.
322	D7 SAFETY 2012-1	ILLINOIS	21	1
ILLINOIS CONTRACT NO. 74568				

• Macon, Shelby

D-97-030-12



FOR INDEX OF SHEETS, SEE SHEET NO. 2



FULL SIZE PLANS HAVE BEEN PREPARED USING STANDARD ENGINEERING SCALES. REDUCED SIZED PLANS WILL NOT CONFORM TO STANDARD SCALES. IN MAKING MEASUREMENTS ON REDUCED PLANS, THE ABOVE SCALES MAY BE USED.

J.U.L.I.E.
 JOINT UTILITY LOCATION INFORMATION FOR EXCAVATION
 1-800-892-0123
 OR 811

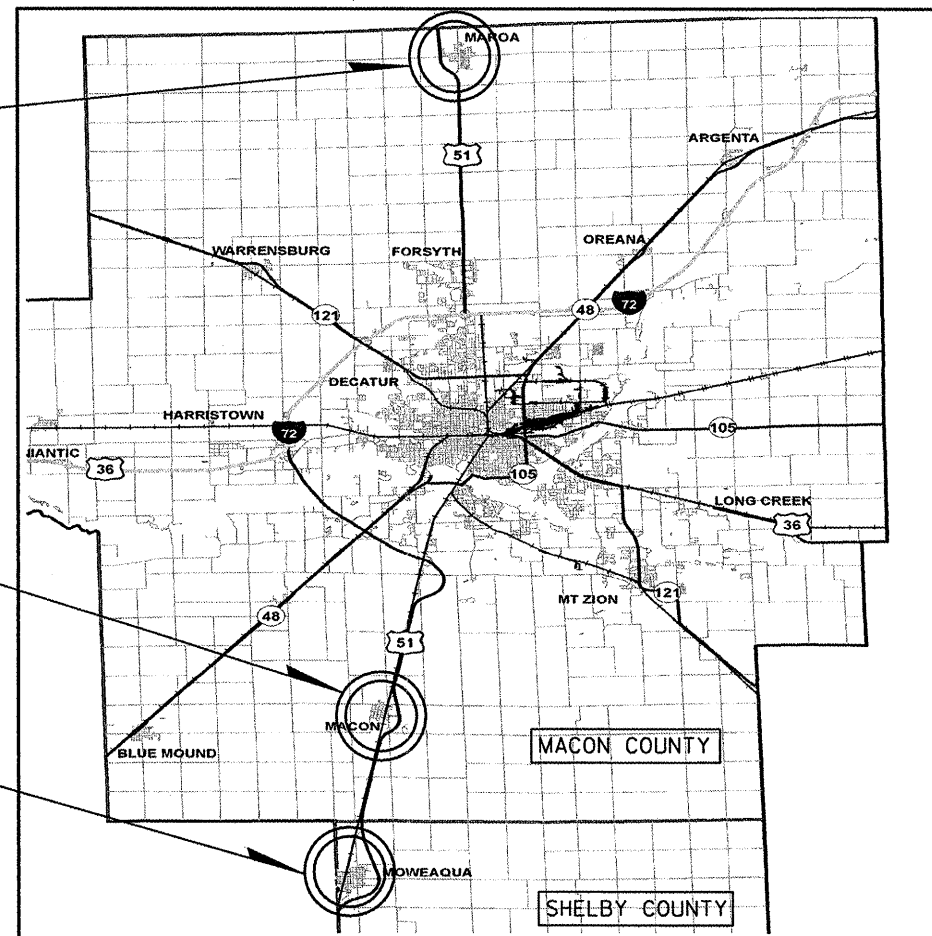
PROJECT ENGINEER ROB MACKLIN
 PROJECT MANAGER LYNN McCLELLAN

CONTRACT NO. 74568

PROPOSED LOCATION #3
 3 INTERSECTIONS
 AROUND MAROA

PROPOSED LOCATION #2
 3 INTERSECTIONS
 AROUND MACON

PROPOSED LOCATION #1
 6 INTERSECTIONS
 AROUND MOWEAQUA



GROSS LENGTH = x.xx FT. = x.xxx MILE
 NET LENGTH = x.xx FT. = x.xxx MILE



STATE OF ILLINOIS
 DEPARTMENT OF TRANSPORTATION
 DIVISION OF HIGHWAYS

SUBMITTED *Feb 16 2012*
Rob L. Macklin
 DEPUTY DIRECTOR OF HIGHWAYS, REGION ENGINEER

March 23 2012
John D. Baranzelli, P.E.
 ENGINEER OF DESIGN AND ENVIRONMENT

March 23 2012
William R. Fry
 DIRECTOR OF HIGHWAYS, CHIEF ENGINEER

**PRINTED BY THE AUTHORITY
 OF THE STATE OF ILLINOIS**