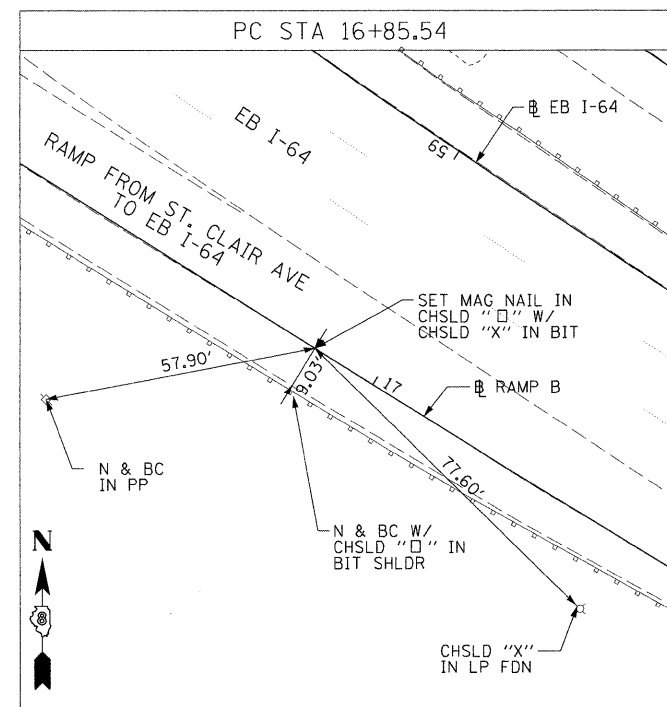
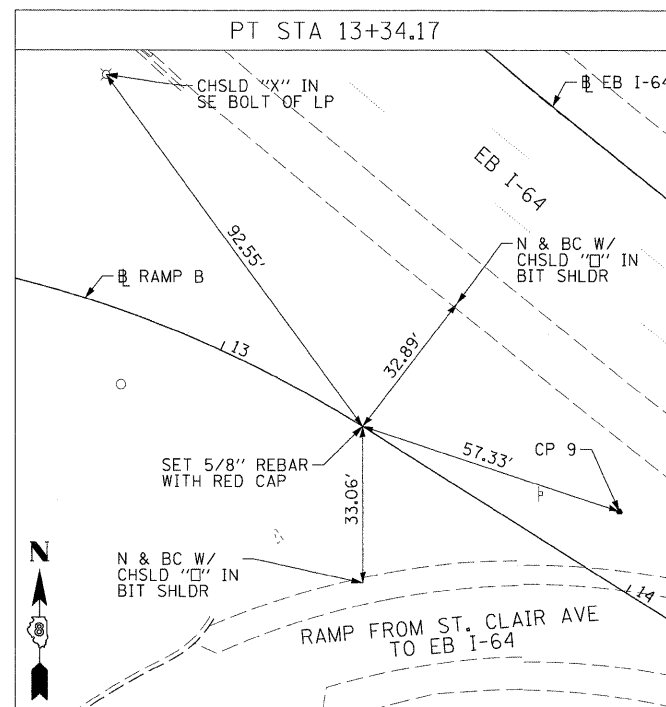
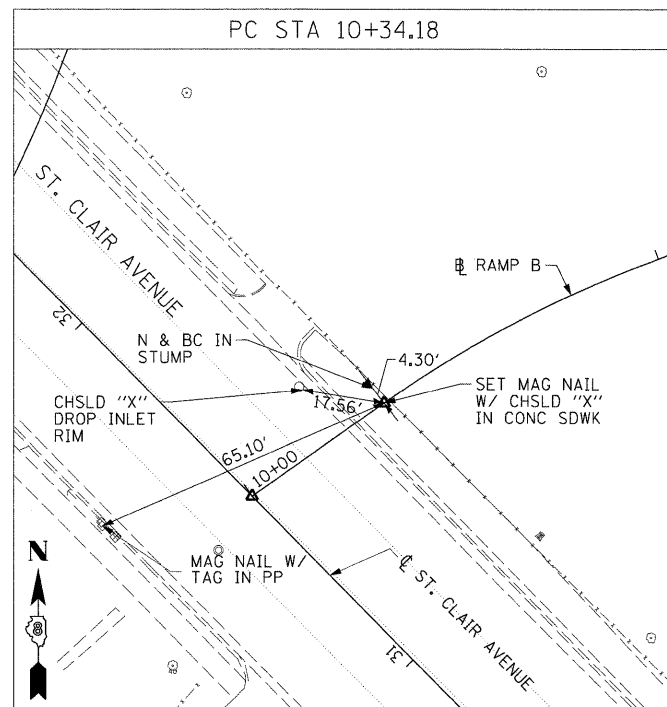


RAMP B



FILE NAME = D8TRJ-76C45-sh1-A18-07.dgn	USER NAME = mmeconache	DESIGNED - TTB	REVISED -	STATE OF ILLINOIS DEPARTMENT OF TRANSPORTATION	ALIGNMENT, TIES AND BENCHMARKS		F.A.I. RTE.	SECTION	COUNTY	TOTAL SHEETS	SHEET NO.
	PLOT SCALE = 20,0000' / in.	DRAWN - TTB	REVISED -				•	82-1SG	ST. CLAIR	145	17
	PLOT DATE = 2/2/2012	CHECKED - JAH	REVISED -				*998/70/64	CONTRACT NO. 76C45			
	DATE = 2/2/2012	REVISED -		SCALE: N/A	SHEET NO. 7 OF 11 SHEETS	STA. N/A TO STA. N/A	FED. ROAD DIST. NO. [ILLINOIS] FED. AID PROJECT				