





**SIGNING LEGEND**

-  PROPOSED SIGN TRUSS
-  PROPOSED CANTILEVER SIGN TRUSS
-  PROPOSED GROUND/BRIDGE MOUNTED SIGN
-  EXISTING GROUND/BRIDGE MOUNTED SIGN

**SIGNING NOTES**

1. SIGNS SHALL BE PLACED AT A LATERAL OFFSET PER MUTCD AND PER DETAILS.
2. FOR CLARITY, RIGHT-OF-WAY AND UTILITIES ARE NOT SHOWN. THE CONTRACTOR SHALL BE RESPONSIBLE FOR AVOIDING CONFLICTS BETWEEN ALL UTILITIES AND THE PROPOSED SIGNING PLAN.
3. COORDINATE SIZE AND LOCATION OF SIGN MOUNTING HOLES WITH SIGN PANEL DETAILS.

FILE NAME = DBTR1-76C45-sh1-sign3.dgn

USER NAME = mmcoachie  
 PLOT SCALE = 50.0000' / 1" =  
 PLOT DATE = 2/2/2012

DESIGNED - PMK  
 DRAWN - PMK  
 CHECKED - MPW  
 DATE - 2/2/2012

REVISED -  
 REVISED -  
 REVISED -  
 REVISED -

**STATE OF ILLINOIS  
 DEPARTMENT OF TRANSPORTATION**

**SIGNING PLAN**

SCALE: 1" = 50' SHEET NO. 3 OF 29 SHEETS STA. N/A TO STA. N/A

F.A.I. RTE.	SECTION	COUNTY	TOTAL SHEETS	SHEET NO.
•	82-1SG	ST. CLAIR	145	25
•998/70/64			CONTRACT NO. 76C45	
FED. ROAD DIST. NO.		ILLINOIS FED. AID PROJECT		