



MATCH LINE SHEET 5 OF 29

TO TUDOR/PIGGOT
TO WEST BOUND
POPLAR STREET BRIDGE
OR SOUTH IL RTE 3

STRUCTURE 8S0821055L001.3
REMOVE 1 DEMOUNTABLE LEGEND
CHARACTERS AND ARROWS
(M1-1-70; I-70 SHIELD)

MILE POST MARKER ASSEMBLY
(SOUTH 55 MILE 1.2)

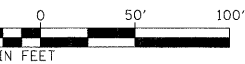
MILE POST MARKER ASSEMBLY
(NORTH 55 MILE 1.2)

STRUCTURE 8S0821055R001.2
REMOVE 1 DEMOUNTABLE LEGEND
CHARACTERS AND ARROWS
(M1-1-70; I-70 SHIELD)





TO S 4TH ST

CONVERSE AVE

S 5TH ST



SIGNING LEGEND

-  PROPOSED SIGN TRUSS
-  PROPOSED CANTILEVER SIGN TRUSS
-  PROPOSED GROUND/BRIDGE MOUNTED SIGN
-  EXISTING GROUND/BRIDGE MOUNTED SIGN

SIGNING NOTES

1. SIGNS SHALL BE PLACED AT A LATERAL OFFSET PER MUTCD AND PER DETAILS.
2. FOR CLARITY, RIGHT-OF-WAY AND UTILITIES ARE NOT SHOWN. THE CONTRACTOR SHALL BE RESPONSIBLE FOR AVOIDING CONFLICTS BETWEEN ALL UTILITIES AND THE PROPOSED SIGNING PLAN.
3. COORDINATE SIZE AND LOCATION OF SIGN MOUNTING HOLES WITH SIGN PANEL DETAILS.

FILE NAME =
D8TRJ-76C45-sht-sign6.dgn

USER NAME = mmcconeach
PLOT SCALE = 50.0000' / 1" =
PLOT DATE = 2/2/2012

DESIGNED - PMK
DRAWN - PMK
CHECKED - MPW
DATE - 2/2/2012

REVISED -
REVISED -
REVISED -
REVISED -

**STATE OF ILLINOIS
DEPARTMENT OF TRANSPORTATION**

SIGNING PLAN

SCALE: 1" = 50' SHEET NO. 6 OF 29 SHEETS STA. N/A TO STA. N/A

F.A.T. RTE.	SECTION	COUNTY	TOTAL SHEETS	SHEET NO.
•	82-1SG	ST. CLAIR	145	28
*998/70/64			CONTRACT NO. 76C45	
FED. ROAD DIST. NO. [ILLINOIS] FED. AID PROJECT				