

STRUCTURE 8S0821055L001.6
REMOVE 1 DEMOUNTABLE LEGEND
CHARACTERS AND ARROWS
(M1-1-70: I-70 SHIELD)

MILE POST MARKER ASSEMBLY
POST MOUNTED TO BRIDGE
MOUNTED SIGN SUPPORT
(SOUTH 55 MILE 1.4)





STRUCTURE 8S0821055L001.7
REMOVE 1 DEMOUNTABLE LEGEND
CHARACTERS AND ARROWS
(M1-1-70: I-70 SHIELD)

MILE POST MARKER ASSEMBLY
POST MOUNTED TO BRIDGE
MOUNTED SIGN SUPPORT
(SOUTH 55 MILE 1.6)

MILE POST MARKER ASSEMBLY
POST MOUNTED TO BRIDGE
MOUNTED SIGN SUPPORT
(NORTH 55 MILE 1.6)


MILE POST MARKER ASSEMBLY
(NORTH 55 MILE 1.4)

SIGNING LEGEND

-  PROPOSED SIGN TRUSS
-  PROPOSED CANTILEVER SIGN TRUSS
-  PROPOSED GROUND/BRIDGE MOUNTED SIGN
-  EXISTING GROUND/BRIDGE MOUNTED SIGN

SIGNING NOTES

1. SIGNS SHALL BE PLACED AT A LATERAL OFFSET PER MUTCD AND PER DETAILS.
2. FOR CLARITY, RIGHT-OF-WAY AND UTILITIES ARE NOT SHOWN. THE CONTRACTOR SHALL BE RESPONSIBLE FOR AVOIDING CONFLICTS BETWEEN ALL UTILITIES AND THE PROPOSED SIGNING PLAN.
3. COORDINATE SIZE AND LOCATION OF SIGN MOUNTING HOLES WITH SIGN PANEL DETAILS.



FILE NAME - DBTR1-76C45-shc-sign7.dgn	USER NAME = mrcconachie	DESIGNED - PMK	REVISED -	STATE OF ILLINOIS DEPARTMENT OF TRANSPORTATION	SIGNING PLAN	F.A.I. RTE.	SECTION	COUNTY	TOTAL SHEETS	SHEET NO.
	PLOT SCALE = 50.0000' / 1" = 50'	DRAWN - PMK	REVISED -			82-15G	ST. CLAIR	145	29	
	PLOT DATE = 2/2/2012	CHECKED - MPW	REVISED -			998/70/64	CONTRACT NO. 76C45			
	DATE - 2/2/2012	REVISED -		SCALE: 1" = 50'	SHEET NO. 7 OF 29 SHEETS	STA. N/A	TO STA. N/A	FED. ROAD DIST. NO. ILLINOIS FED. AID PROJECT		