





STRUCTURE 8S0825003R009.5
 REMOVE 2 DEMOUNTABLE LEGEND
 CHARACTERS AND ARROWS
 (M1-1-70: I-70 SHIELD)
 145' FROM BRIDGE


STRUCTURE 8S0825003R009.6
 REMOVE 2 DEMOUNTABLE LEGEND
 CHARACTERS AND ARROWS
 (M1-1-70: I-70 SHIELD)
 200' FROM GORE

SIGNING LEGEND

-  PROPOSED SIGN TRUSS
-  PROPOSED CANTILEVER SIGN TRUSS
-  PROPOSED GROUND/BRIDGE MOUNTED SIGN
-  EXISTING GROUND/BRIDGE MOUNTED SIGN

SIGNING NOTES

1. SIGNS SHALL BE PLACED AT A LATERAL OFFSET PER MUTCD AND PER DETAILS.
2. FOR CLARITY, RIGHT-OF-WAY AND UTILITIES ARE NOT SHOWN. THE CONTRACTOR SHALL BE RESPONSIBLE FOR AVOIDING CONFLICTS BETWEEN ALL UTILITIES AND THE PROPOSED SIGNING PLAN.
3. COORDINATE SIZE AND LOCATION OF SIGN MOUNTING HOLES WITH SIGN PANEL DETAILS.



FILE NAME = 08TRI-76C45-shr-sign28.dgn	USER NAME = mmconachje	DESIGNED - PMK	REVISED -	STATE OF ILLINOIS DEPARTMENT OF TRANSPORTATION	SIGNING PLAN	F.A.I. RTE.:	SECTION	COUNTY	TOTAL SHEETS	SHEET NO.	
		DRAWN - PMK	REVISED -			•	82-1SG	ST. CLAIR	145	50	
		CHECKED - MPW	REVISED -			•998/70/64		CONTRACT NO. 76C45			
		DATE - 2/2/2012	REVISED -			SCALE: 1" = 50' SHEET NO. 28 OF 29 SHEETS STA. N/A TO STA. N/A FED. ROAD DIST. NO. [ILLINOIS] FED. AID PROJECT					