

STATE OF ILLINOIS
DEPARTMENT OF TRANSPORTATION
DIVISION OF HIGHWAYS

**PROPOSED
HIGHWAY PLANS**

FAP ROUTE 310 (IL 255)
SECTION 60-(8,9,10,11)-I
SHOULDER RUMBLE STRIPS
PROJECT HSIP-0310(148)
MADISON COUNTY

C-98-005-12

F.A.P. RTE.	SECTION	COUNTY	TOTAL SHEETS	SHEET NO.
310	6-(8,9,10,11)-I	MADISON	17	1
ILLINOIS			CONTRACT NO. 76F16	

INDEX OF SHEETS

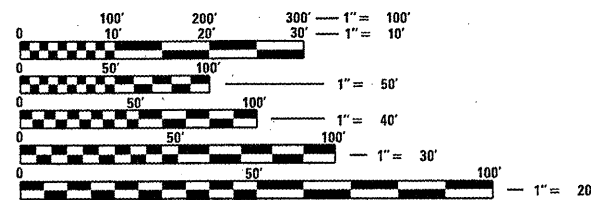
- 1 COVER SHEET
- 2 GENERAL NOTES, SCHEDULES & SUMMARY OF QUANTITIES
- 3 - 4 TYPICAL SECTIONS
- 5 - 17 PLAN SHEETS

HIGHWAY STANDARDS

- 000001-06
- 001006
- 642001-02
- 701400-05
- 701401-06
- 701901-02

COMMITMENTS

NONE

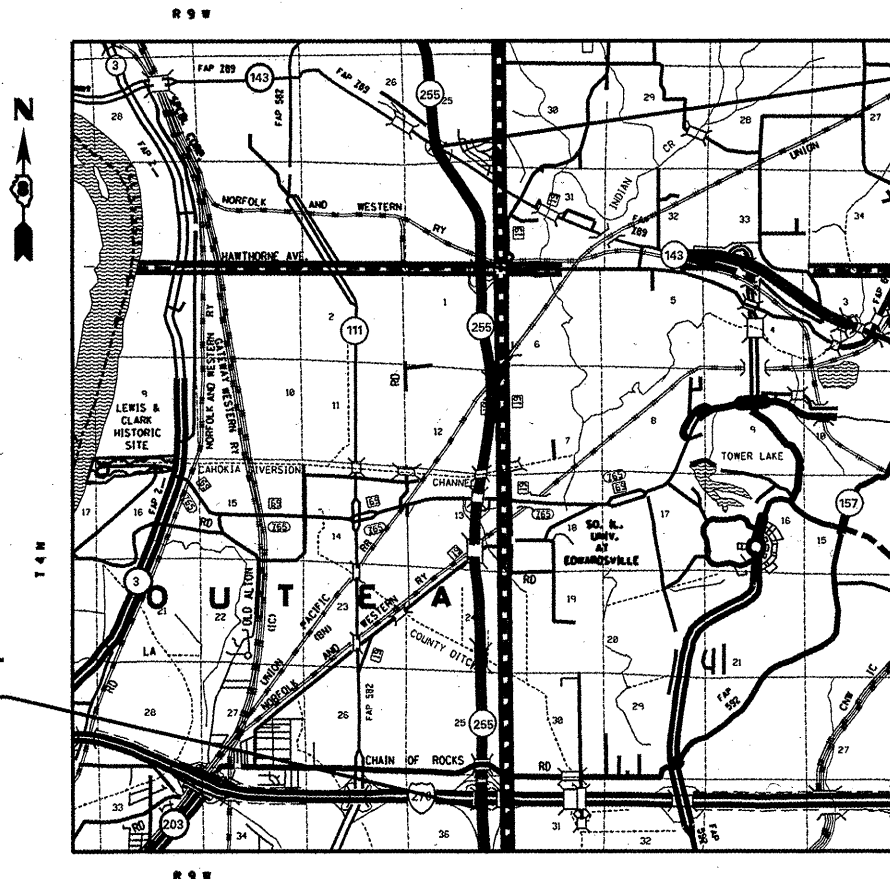


FULL SIZE PLANS HAVE BEEN PREPARED USING STANDARD ENGINEERING SCALES. REDUCED SIZED PLANS WILL NOT CONFORM TO STANDARD SCALES. IN MAKING MEASUREMENTS ON REDUCED PLANS, THE ABOVE SCALES MAY BE USED.

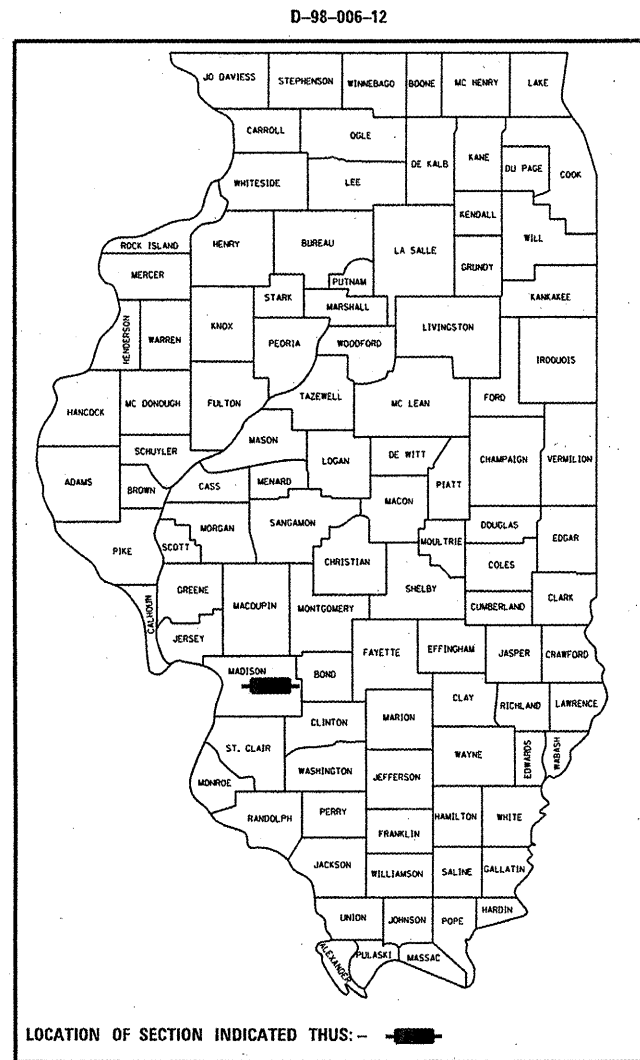
J.U.L.I.E.
JOINT UTILITY LOCATION INFORMATION FOR EXCAVATION
1-800-892-0123
OR 811

PROJECT ENGINEER: TIM PADGETT (618)346-3325
PROJECT MANAGER: LIZ BURNSIDE (618)346-3196

CONTRACT NO. 76F16



GROSS LENGTH = 36,070 FT. = 6.83 MILE
NET LENGTH = 33,725 FT. = 6.39 MILE



LOCATION OF SECTION INDICATED THIS: —

STATE OF ILLINOIS
DEPARTMENT OF TRANSPORTATION
DIVISION OF HIGHWAYS

SUBMITTED January 31, 2012
[Signature]
DEPUTY DIRECTOR OF HIGHWAYS, REGION ENGINEER

March 23, 2012
John D. Baranzelli, P.E.
ENGINEER OF DESIGN AND ENVIRONMENT

March 23, 2012
William R. French
DIRECTOR OF HIGHWAYS, CHIEF ENGINEER

PRINTED BY THE AUTHORITY
OF THE STATE OF ILLINOIS

GENERAL NOTES

- ① THE CONTRACTOR SHALL VERIFY ALL DIMENSIONS AND CONDITIONS IN THE FIELD PRIOR TO CONSTRUCTION AND ORDERING OF MATERIALS.
- ② ILLINOIS STATE LAW REQUIRES A 48-HOUR NOTICE TO BE GIVEN TO UTILITIES BEFORE DIGGING. FIELD MARKING OF FACILITIES MAY BE OBTAINED BY CONTACTING J.U.L.I.E. OR FOR NON-MEMBERS, THE UTILITY COMPANY DIRECTLY. AGENCIES KNOWN TO HAVE FACILITIES WITHIN THE PROJECT AREA ARE AS FOLLOWS:

UTILITY	ABOVE GROUND	BELOW GROUND
• AMEREN ILLINOIS - GAS AND ELECTRIC	X	X
• AT&T ILLINOIS - COMMUNICATIONS	X	X
• BUCKEYE PARTNERS L.P. - WOOD RIVER PIPELINE		X
• CHARTER COMMUNICATIONS, INC. - CABLE TV	X	X
• CITY OF EDWARDSVILLE - ELECTRIC/ WATER & SANITARY SEWER	X	X
• EXPLORER PIPELINE COMPANY		X
• VILLAGE OF GLEN CARBON - WATER & SANITARY SEWER		X
• ILLINIOS AMERICAN WATER COMPANY		X
• MARATHON PIPE LINE LLC		X
• MADISON COUNTY SPECIAL SERVICE AREA #1 - SANITARY SEWER		X
• MITCHELL PUBLIC WATER DISTRICT		X
• NORTHEAST CENTRAL CO PUBLIC WATER DISTRICT		X
• PLAINS PIPELINE, L.P.		X
• VILLAGE OF ROXANA - WATER & SEWER		X
• TRANSCANADA KEYSTONE PIPELINE		X

MEMBERS OF J.U.L.I.E. CAN CALL TOLL FREE (800)-892-0123 OR 811 AND ARE INDICATED BY "*" . NON-MEMBERS MUST BE NOTIFIED INDIVIDUALLY.

- ③ THE ILLINOIS DEPARTMENT OF TRANSPORTATION STRONGLY ENCOURAGES THE PRIME CONTRACTOR AND THEIR APPROVED SUB-CONTRACTORS TO HIRE MINORITY, WOMEN AND DISADVANTAGED INDIVIDUALS FROM ITS FEDERALLY FUNDED HIGHWAY CONSTRUCTION CAREERS TRAINING PROGRAM (HCCTP) TO HELP MEET WORKFORCE AND TRAINEE GOALS. THIS PROGRAM IS TRAINING MINORITIES, WOMEN AND DISADVANTAGED INDIVIDUALS IN HIGHWAY CONSTRUCTION-RELATED SKILLS, E.G., MATH FOR THE TRADES, JOB READINESS, TECHNICAL SKILLS COURSEWORK (CARPENTRY, CONCRETE FLATWORK, BLUEPRINT READING, SITE PLANS, SITE WORK, TOOLS USE, ETC.) AND OSHA 10 HOUR CERTIFICATION, TO PREPARE THEM FOR A CAREER IN THE HIGHWAY CONSTRUCTION TRADES. GRADUATES ARE WELL-TRAINED AND READY TO BECOME PRODUCTIVE ENTRY-LEVEL CONSTRUCTION WORKERS. PLEASE CONTACT THE DISTRICT 8 EEO OFFICE AT 618-346-3360 AND/OR THE HCCTP COORDINATOR AT 618-874-6528 TO LEARN MORE ABOUT THE PROGRAM AND FOR ASSISTANCE IN MEETING WORKFORCE AND TRAINEE GOALS.

- ④ THE CONTRACTOR SHALL EXERCISE CAUTION AROUND EXISTING PAVEMENT MARKINGS. ANY DAMAGE SHALL BE REPLACED IN KIND AT CONTRACTORS EXPENSE.

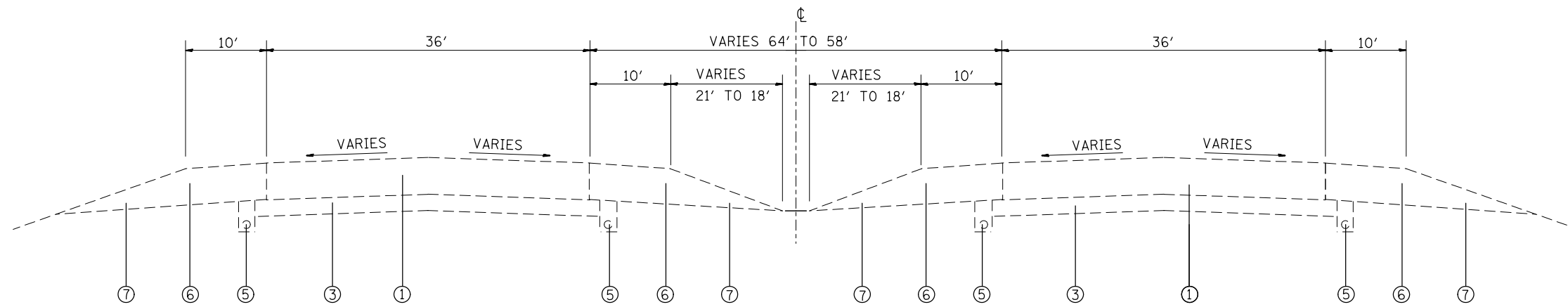
SUMMARY OF QUANTITIES

SUMMARY OF QUANTITIES			URBAN CONSTRUCTION TYPE CODE			
CODE NO	ITEM	UNIT	TOTAL QUANTITIES	90% FED 10% ST. 0021		
64200116	SHOULDER RUMBLE STRIPS, 16 INCH	FOOT	115622	115622		
67100100	MOBILIZATION	L SUM	1	1		
70100800	TRAFFIC CONTROL AND PROTECTION, STANDARD 701401	L SUM	1	1		

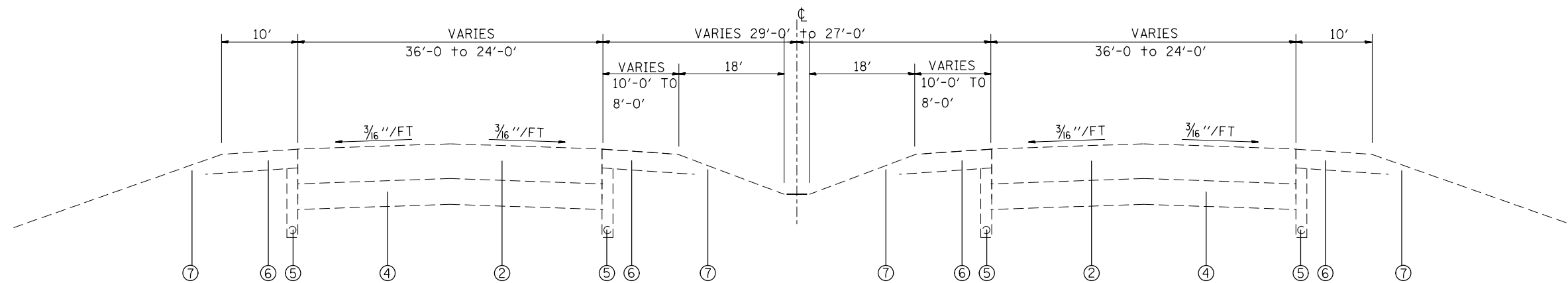
SCHEDULES

SHOULDER RUMBLE STRIPS - 16"					
LOCATION		(FOOT)	LOCATION		(FOOT)
IL 255 NORTHBOUND - RT			IL 255 SOUTHBOUND - RT		
1597+30	TO	1615+72	1842	1619+18	TO 1627+40
1628+93	TO	1641+98	1305	1629+13	TO 1690+97
1650+62	TO	1672+60	2198	1693+33	TO 1745+58
1676+98	TO	1690+52	1354	1749+12	TO 1775+10
1692+88	TO	1703+86	1098	1777+52	TO 1785+44
1707+89	TO	1745+97	3808	1789+92	TO 1815+66
1749+75	TO	1751+68	193	1817+05	TO 1834+78
1758+40	TO	1771+18	1278	1838+35	TO 1847+74
1783+76	TO	1785+69	193	1848+83	TO 1895+00
1790+17	TO	1815+71	2554	1897+25	TO 1958+00
1817+09	TO	1835+81	1872	IL 255 SOUTHBOUND - LT	
1839+36	TO	1847+74	838	1619+18	TO 1627+49
1848+83	TO	1872+86	2403	1629+21	TO 1651+54
1879+47	TO	1891+93	1246	1658+10	TO 1670+96
1904+42	TO	1946+05	4163	1680+72	TO 1691+12
IL 255 NORTHBOUND - LT			1693+48	1713+63	2015
1600+73	TO	1615+73	1500	1720+27	TO 1745+36
1619+16	TO	1627+28	812	1759+14	TO 1771+60
1629+01	TO	1690+67	6166	1778+19	TO 1785+34
1693+03	TO	1746+18	5315	1789+83	TO 1815+65
1749+53	TO	1775+10	2557	1817+04	TO 1834+66
1777+56	TO	1785+60	804	1838+25	TO 1847+74
1790+08	TO	1815+70	2562	1848+83	TO 1865+33
1817+08	TO	1835+71	1863	1878+26	TO 1891+25
1839+26	TO	1847+74	848	1897+86	TO 1950+28
1848+83	TO	1895+00	4617		
1897+25	TO	1950+00	5275		
SUBTOTAL:		58664	SUB TOTAL:		56958
TOTAL:			115622		

FILE NAME =	USER NAME = burnsideam	DESIGNED -	REVISED -	STATE OF ILLINOIS DEPARTMENT OF TRANSPORTATION	INDEX OF SHEETS, GENERAL NOTES, COMMITMENTS, STANDARDS & SCHEDULES	F.A.P. RTE.	SECTION	COUNTY	TOTAL SHEETS	SHEET NO.
c:\pw\work\p1dot\burnsideam\d0279757\d0279757	76F16-sht-pln.dgn	DRAWN -	REVISED -			310	60-(8,9,10,11)-I	MADISON	17	2
	PLOT SCALE = 100.0000 ' / in.	CHECKED -	REVISED -			CONTRACT NO. 76F16				
	PLOT DATE = 2/1/2012	DATE -	REVISED -			SCALE:	SHEET NO. OF SHEETS STA. TO STA.	FED. ROAD DIST. NO.	ILLINOIS FED. AID PROJECT	



I-255 - EXISTING TYPICAL SECTION
 STA. 1597+30 TO STA. 1615+72 NB



IL 255 - EXISTING TYPICAL SECTION
 STA. 1619+16 TO STA. 1958+00

LEGEND

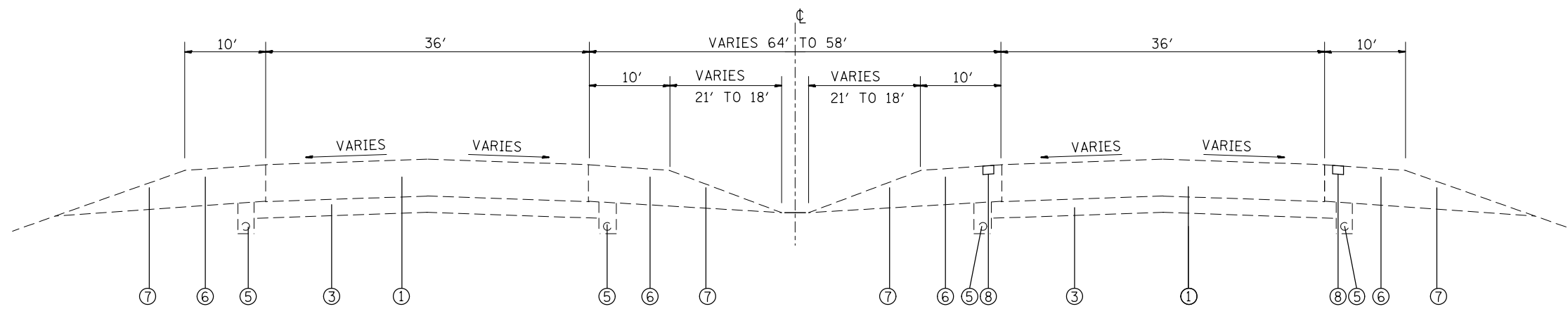
- ① EXISTING CRPCC PAVEMENT - 10"
- ② EXISTING HMA FULL-DEPTH PAVEMENT - 16 1/2"
- ③ EXISTING STABILIZED SUB-BASE - 4"
- ④ EXISTING LIME MODIFIED SOIL, 12"
- ⑤ EXISTING PIPE UNDERDRAIN, 4"
- ⑥ EXISTING HMA SHOULDERS
- ⑦ EXISTING AGG. SHOULDERS
- ⑧ PROPOSED SHOULDER RUMBLE STRIPS, 16"

FILE NAME =	USER NAME = burnsideem	DESIGNED -	REVISED -
et:\pwork\pwork\burnsideem\d0279757\0876f16-sht-plan.dgn		DRAWN -	REVISED -
	PLOT SCALE = 100.0000' / 1in.	CHECKED -	REVISED -
	PLOT DATE = 2/1/2012	DATE -	REVISED -

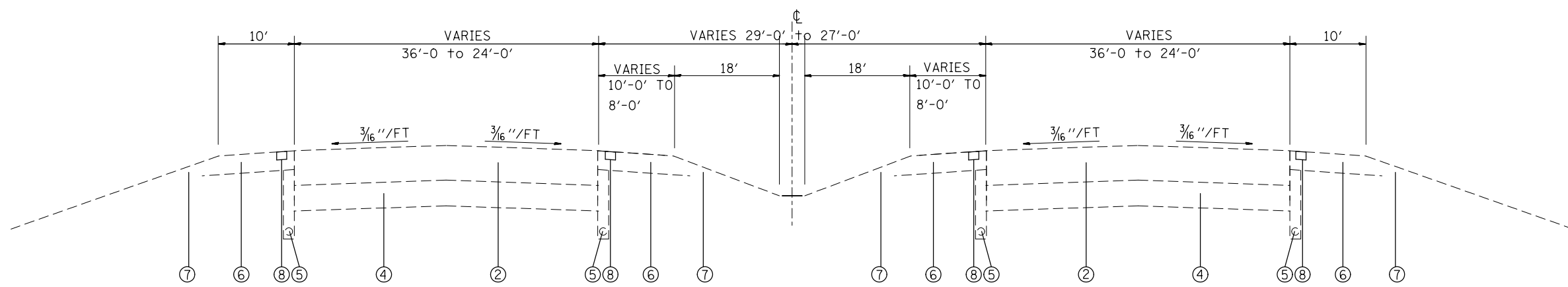
STATE OF ILLINOIS
DEPARTMENT OF TRANSPORTATION

TYPICAL SECTIONS			
SCALE:	SHEET NO.	OF SHEETS	STA. TO STA.

F.A.P. RTE.	SECTION	COUNTY	TOTAL SHEETS	SHEET NO.
310	60-(8,9,10,11)-I	MADISON	17	3
CONTRACT NO. 76F16				
FED. ROAD DIST. NO. ILLINOIS FED. AID PROJECT				



I-255 - EXISTING TYPICAL SECTION
 STA. 1597+30 TO STA. 1615+72 NB



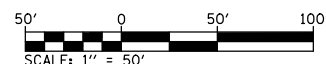
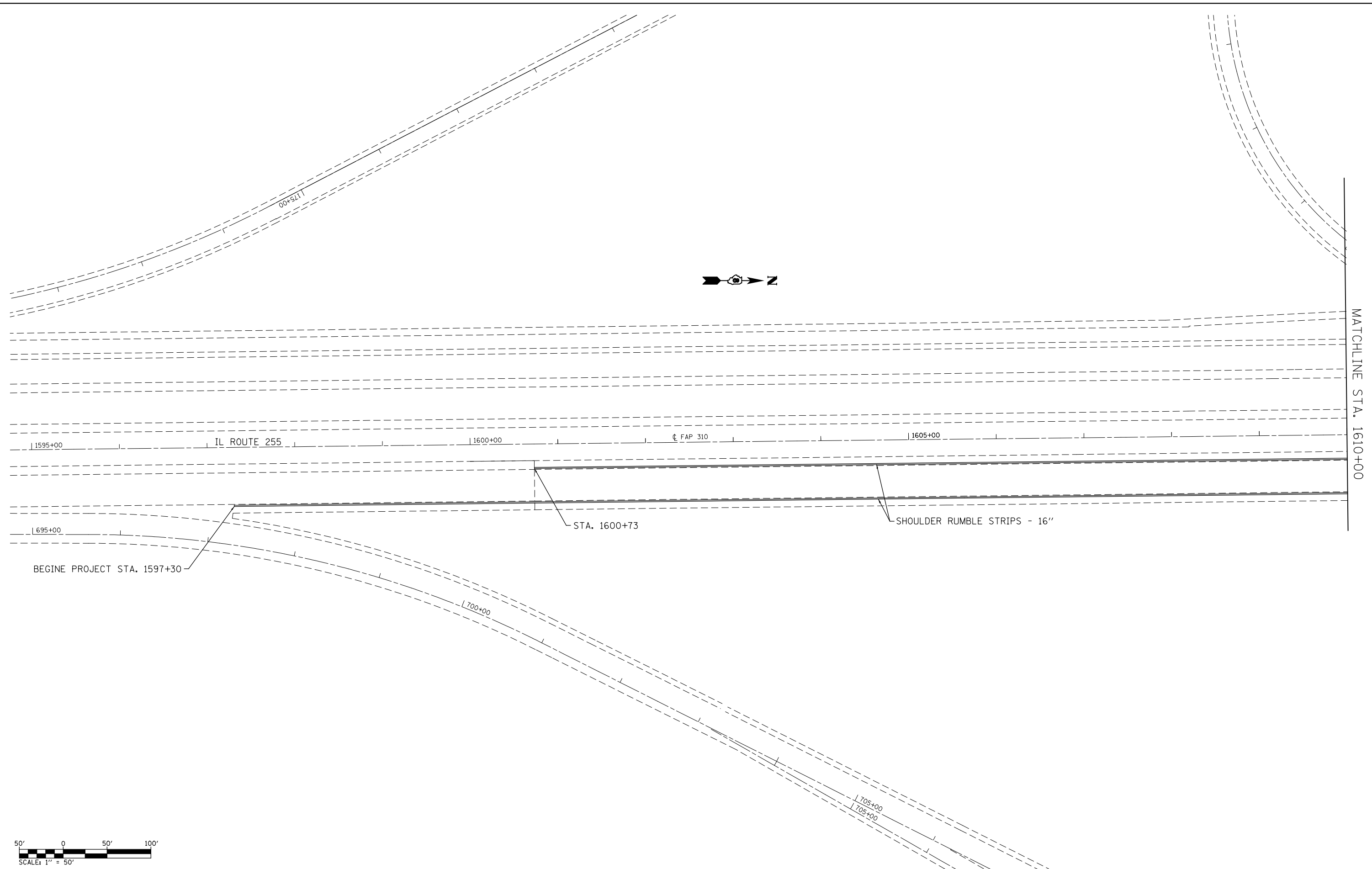
IL 255 - EXISTING TYPICAL SECTION
 STA. 1619+16 TO STA. 1958+00

LEGEND

- ① EXISTING CRPCC PAVEMENT - 10"
- ② EXISTING HMA FULL-DEPTH PAVEMENT - 16 1/2"
- ③ EXISTING STABILIZED SUB-BASE - 4"
- ④ EXISTING LIME MODIFIED SOIL, 12"
- ⑤ EXISTING PIPE UNDERDRAIN, 4"
- ⑥ EXISTING HMA SHOULDERS
- ⑦ EXISTING AGG. SHOULDERS
- ⑧ PROPOSED SHOULDER RUMBLE STRIPS, 16"

NOTE: FOR EXACT LOCATION OF PROPOSED SHOULDER RUMBLE STRIPS, SEE SCHEDULE.

FILE NAME =	USER NAME = burnsideem	DESIGNED -	REVISED -	STATE OF ILLINOIS DEPARTMENT OF TRANSPORTATION	TYPICAL SECTIONS				F.A.P. RTE.	SECTION	COUNTY	TOTAL SHEETS	SHEET NO.		
et:\pwork\pwork\burnsideem\d0279757\876f16-sht-plan.dgn		DRAWN -	REVISED -		SCALE:	SHEET NO.	OF	SHEETS	STA.	TO STA.	310	60-(8,9,10,11)-I	MADISON	17	4
		CHECKED -	REVISED -						CONTRACT NO. 76F16						
		DATE -	REVISED -						FED. ROAD DIST. NO. ILLINOIS FED. AID PROJECT						

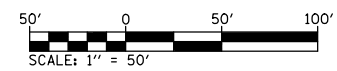
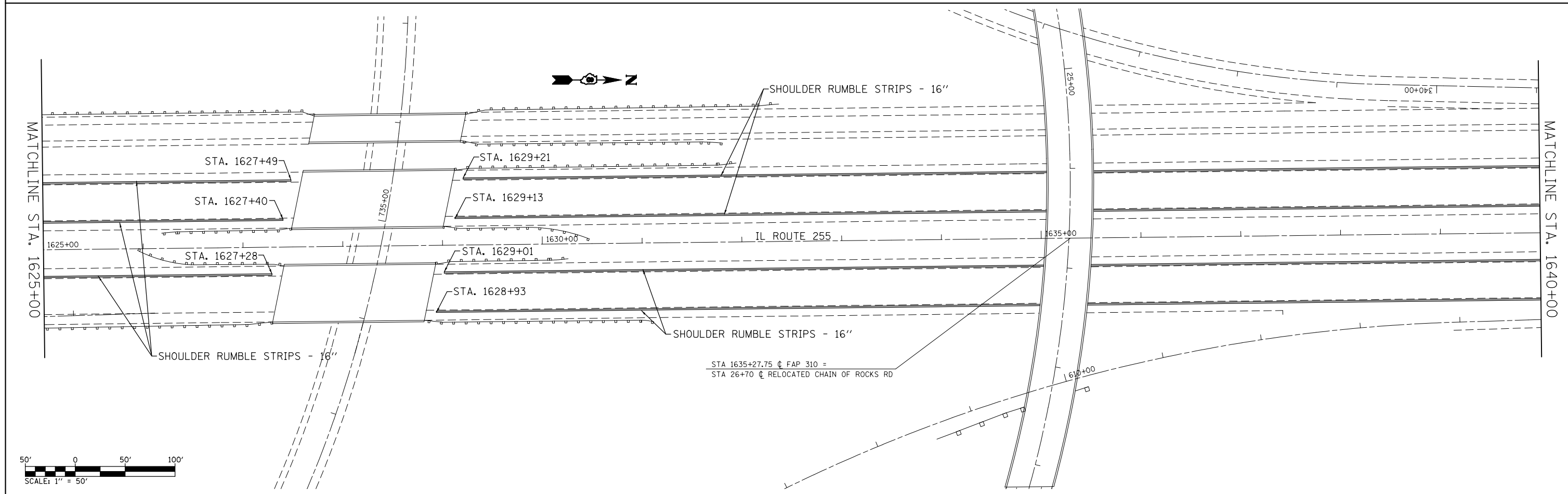
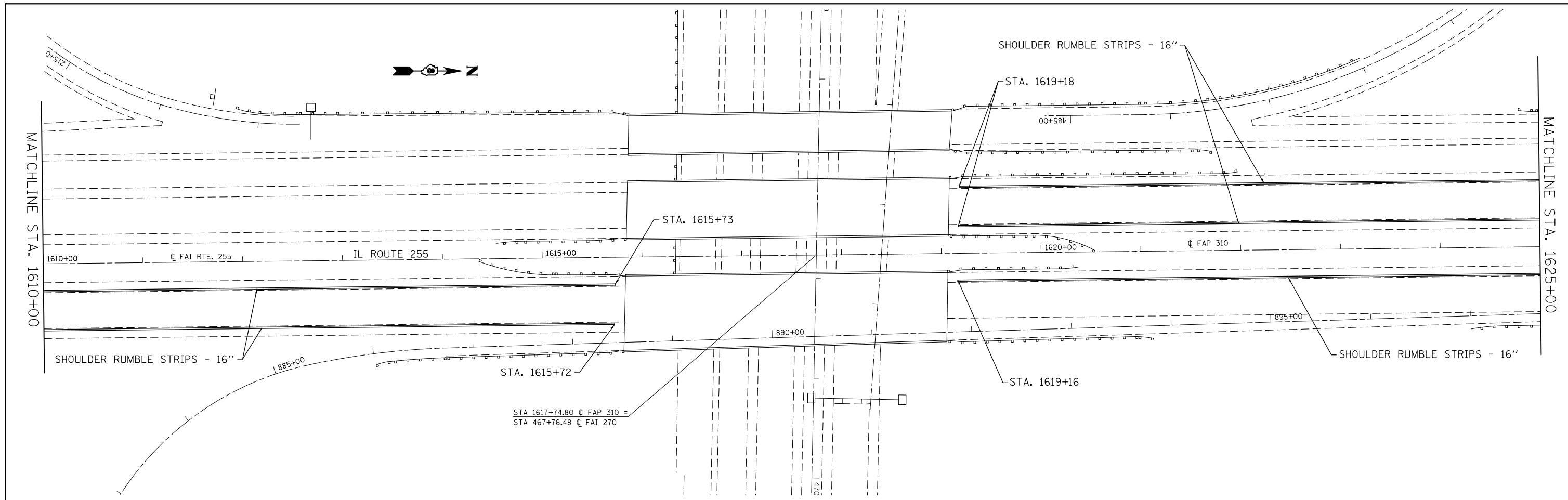


FILE NAME = c:\pwwork\pwwork\burnsideem\d0279757\9876f16-sht-plan.dgn	USER NAME = burnsideem	DESIGNED -	REVISED -
	PLOT SCALE = 100.0000' / in.	DRAWN -	REVISED -
	PLOT DATE = 2/1/2012	CHECKED -	REVISED -
		DATE -	REVISED -

**STATE OF ILLINOIS
DEPARTMENT OF TRANSPORTATION**

PLAN SHEET			
SCALE:	SHEET NO.	OF SHEETS	STA. 1597+28 TO STA. 1610+00

F.A.P. RTE.	SECTION	COUNTY	TOTAL SHEETS	SHEET NO.
310	60-(8,9,10,11)-I	MADISON	17	5
CONTRACT NO. 76F16				
FED. ROAD DIST. NO. ILLINOIS FED. AID PROJECT				



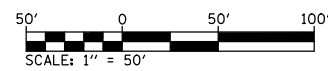
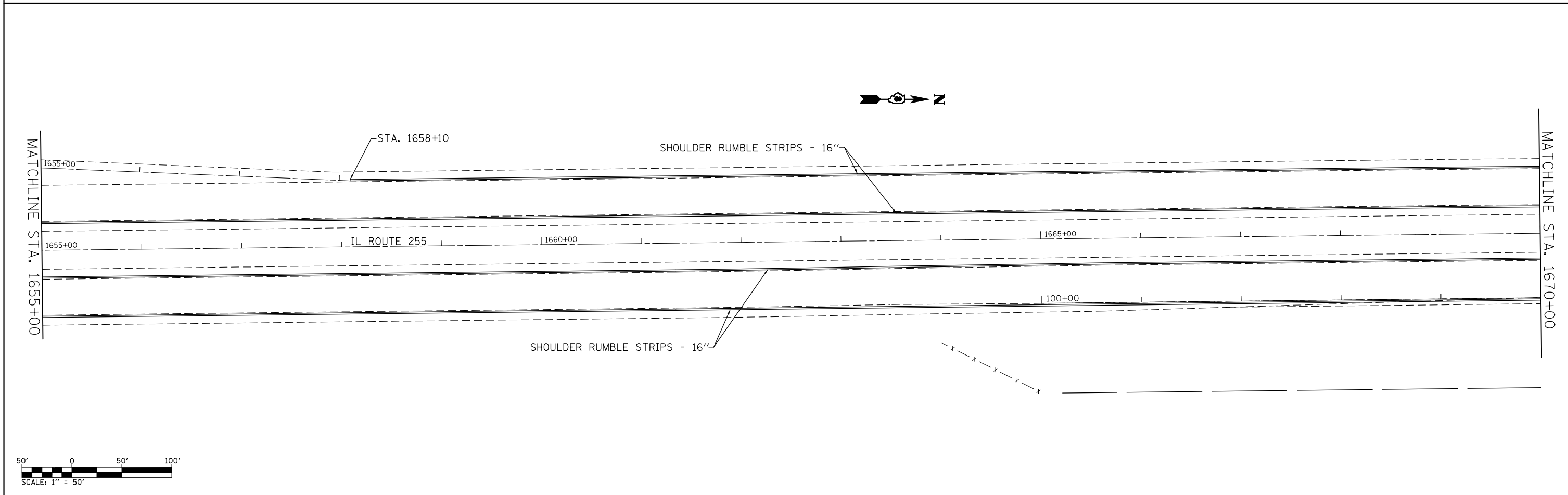
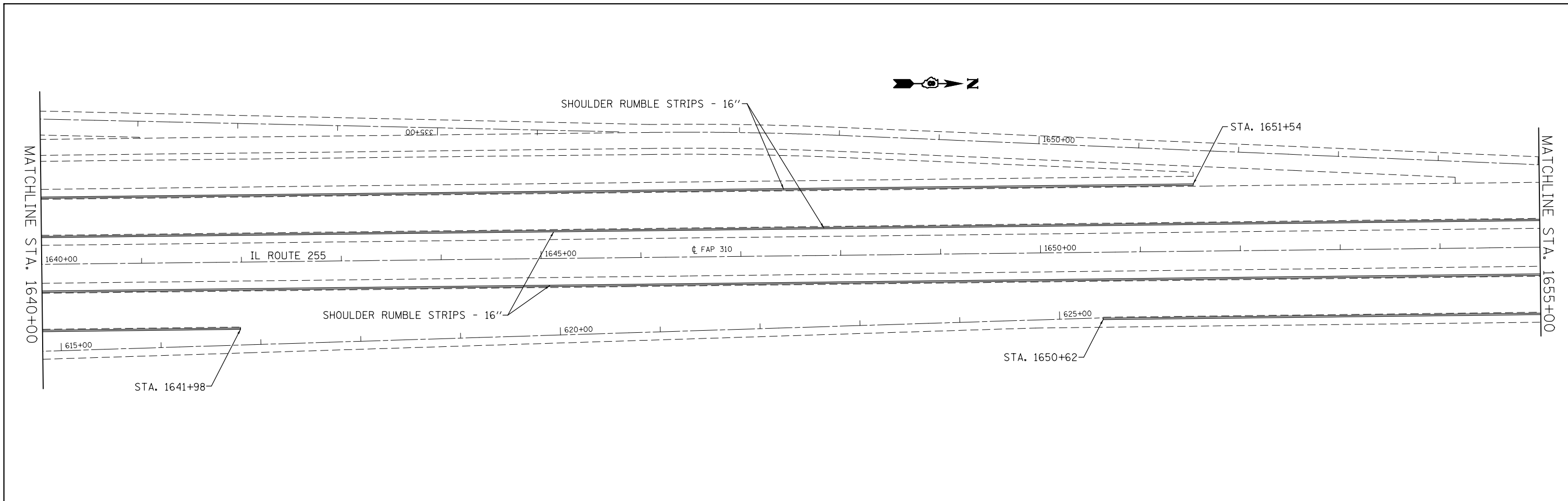
FILE NAME =	USER NAME = burnsideem	DESIGNED -	REVISED -
et:\pwork\pwork\burnsideem\d0279757\876f16-sht-plan.dgn		DRAWN -	REVISED -
	PLOT SCALE = 100.0000' / in.	CHECKED -	REVISED -
	PLOT DATE = 2/1/2012	DATE -	REVISED -

**STATE OF ILLINOIS
DEPARTMENT OF TRANSPORTATION**

PLAN SHEET

SCALE: SHEET NO. OF SHEETS STA. 1619+16 TO STA. 1640+00

F.A.P. RTE.	SECTION	COUNTY	TOTAL SHEETS	SHEET NO.
310	60-(8,9,10,11)-I	MADISON	17	6
CONTRACT NO. 76F16				
FED. ROAD DIST. NO.		ILLINOIS FED. AID PROJECT		

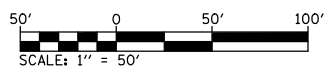
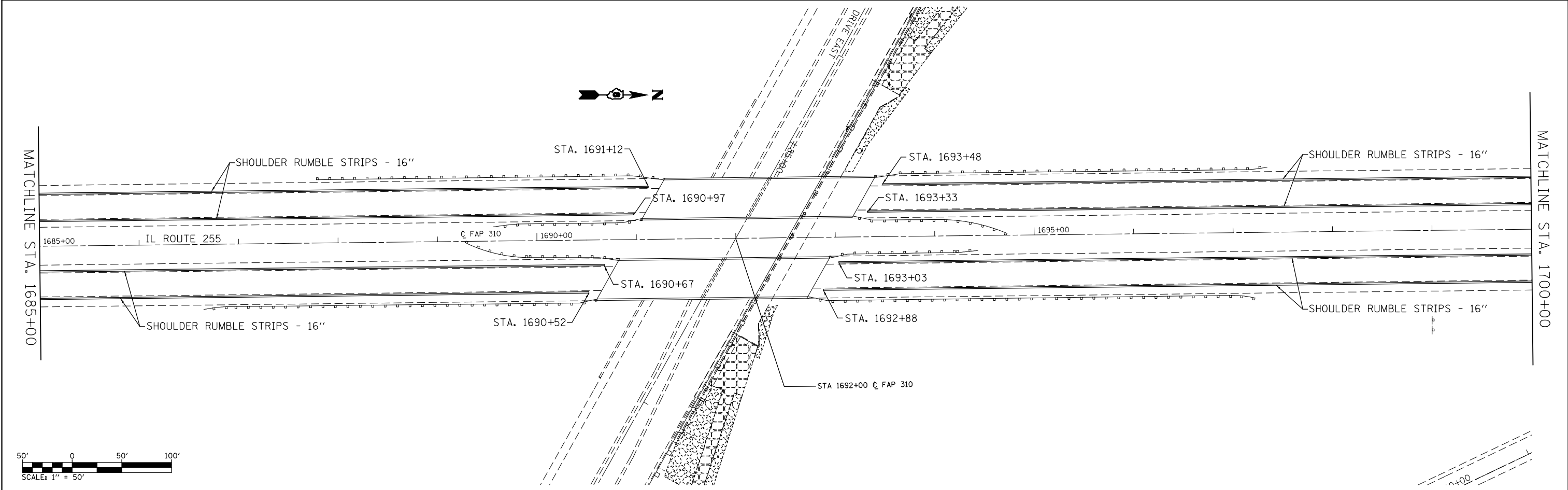
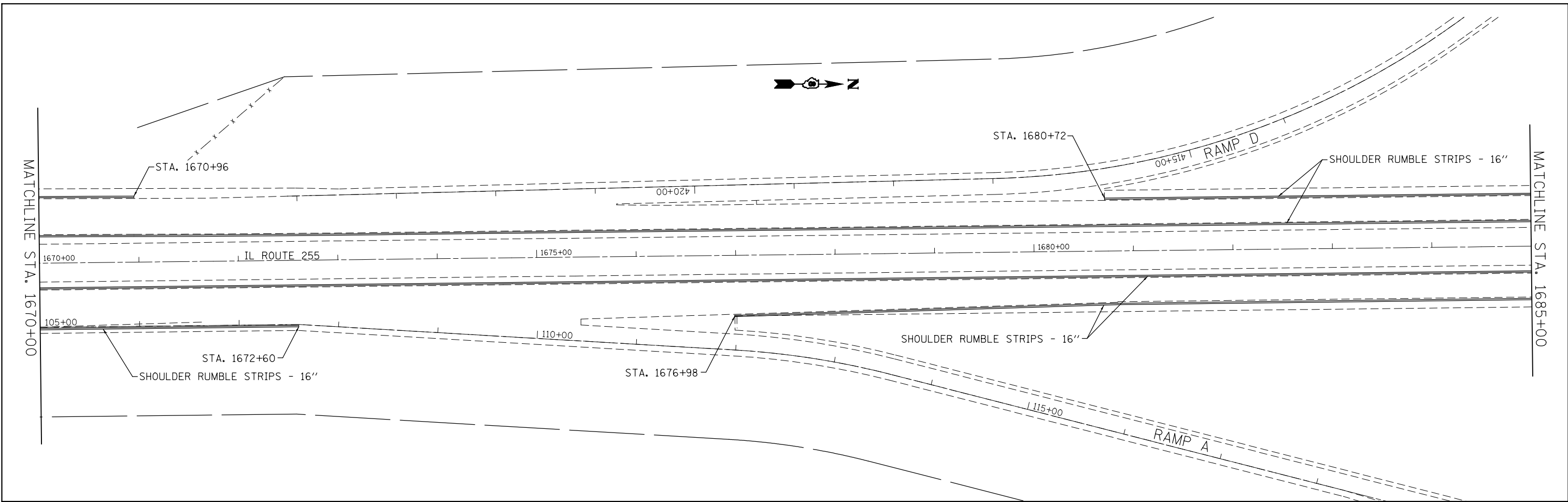


FILE NAME =	USER NAME = burnsideem	DESIGNED -	REVISED -
et:\pw\work\p\dot\burnsideem\d0279757\g76f16-sht-plan.dgn		DRAWN -	REVISED -
	PLOT SCALE = 100.0000' / in.	CHECKED -	REVISED -
	PLOT DATE = 2/1/2012	DATE -	REVISED -

**STATE OF ILLINOIS
DEPARTMENT OF TRANSPORTATION**

PLAN SHEET			
SCALE:	SHEET NO.	OF SHEETS	STA. 1640+00 TO STA. 1670+00

F.A.P. RTE.	SECTION	COUNTY	TOTAL SHEETS	SHEET NO.
310	60-(8,9,10,11)-I	MADISON	17	7
FED. ROAD DIST. NO. ILLINOIS FED. AID PROJECT			CONTRACT NO. 76F16	



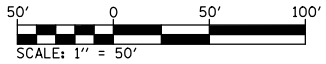
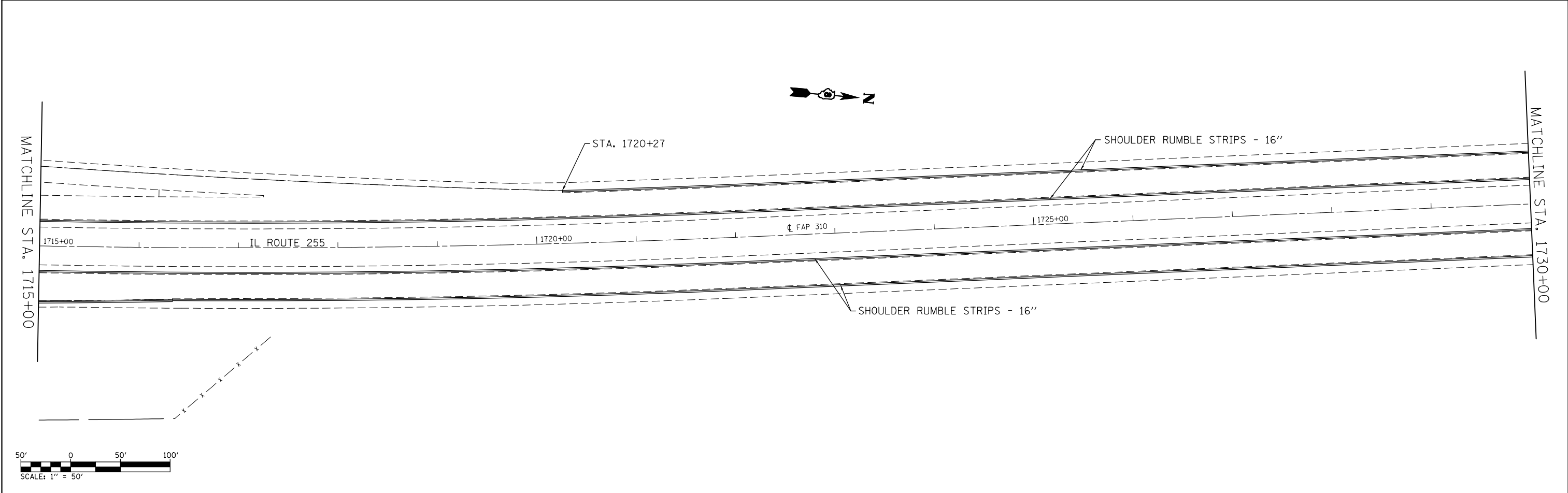
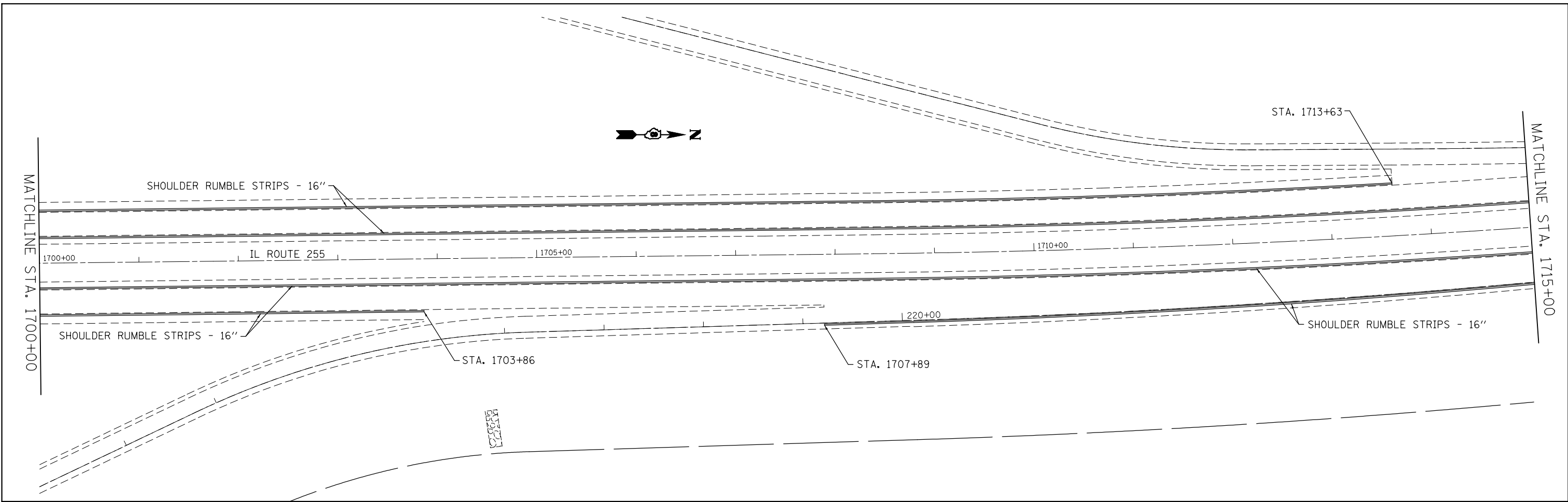
FILE NAME =	USER NAME = burnsideem	DESIGNED -	REVISED -
et:\pwork\pwork\burnsideem\d0279757\0876f16-sht-plan.dgn		DRAWN -	REVISED -
	PLOT SCALE = 100.0000' / 1in.	CHECKED -	REVISED -
	PLOT DATE = 2/1/2012	DATE -	REVISED -

**STATE OF ILLINOIS
DEPARTMENT OF TRANSPORTATION**

PLAN SHEET

SCALE: SHEET NO. OF SHEETS STA. 1670+00 TO STA. 1700+00

F.A.P. RTE.	SECTION	COUNTY	TOTAL SHEETS	SHEET NO.
310	60-(8,9,10,11)-I	MADISON	17	8
CONTRACT NO. 76F16				
FED. ROAD DIST. NO. ILLINOIS FED. AID PROJECT				

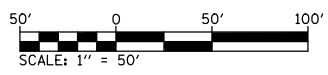
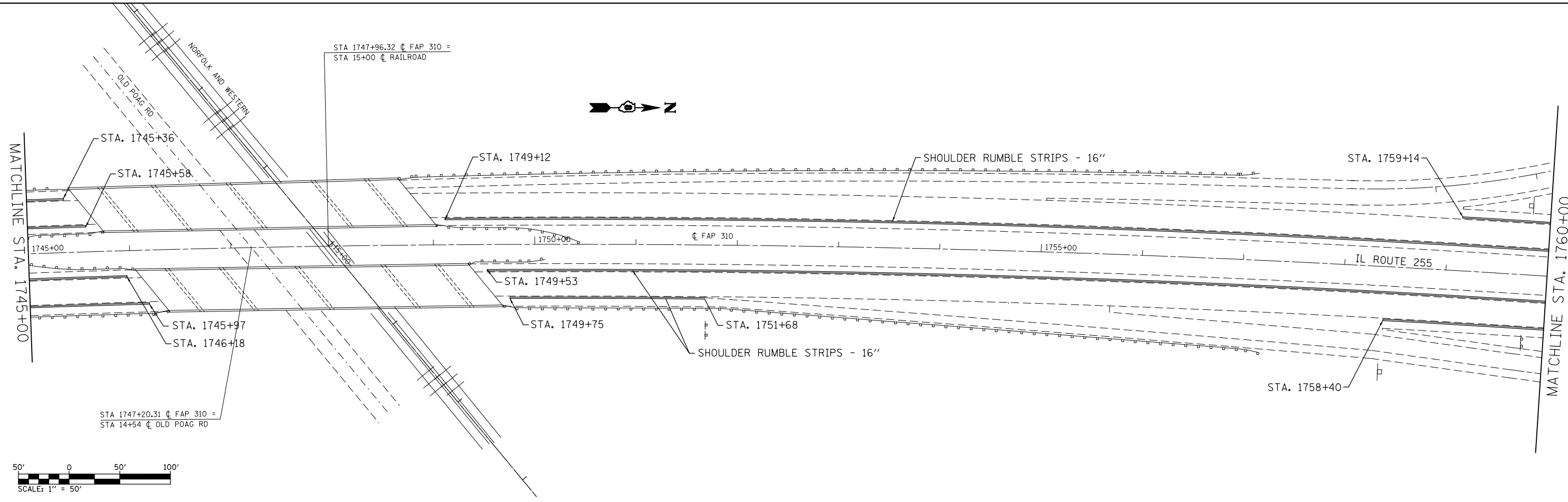
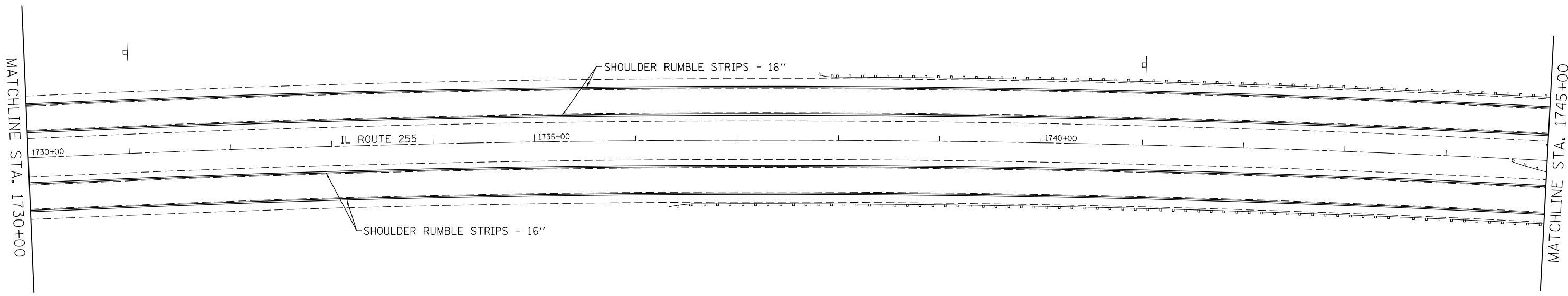


FILE NAME =	USER NAME = burnsideem	DESIGNED -	REVISED -
et:\pwork\pwork\burnsideem\d0279757\g076f16-sht-plan.dgn		DRAWN -	REVISED -
	PLOT SCALE = 100.0000' / in.	CHECKED -	REVISED -
	PLOT DATE = 2/1/2012	DATE -	REVISED -

**STATE OF ILLINOIS
DEPARTMENT OF TRANSPORTATION**

PLAN SHEET			
SCALE:	SHEET NO.	OF SHEETS	STA. 1700+00 TO STA. 1730+00

F.A.P. RTE.	SECTION	COUNTY	TOTAL SHEETS	SHEET NO.
310	60-(8,9,10,11)-I	MADISON	17	9
CONTRACT NO. 76F16				
FED. ROAD DIST. NO.		ILLINOIS FED. AID PROJECT		

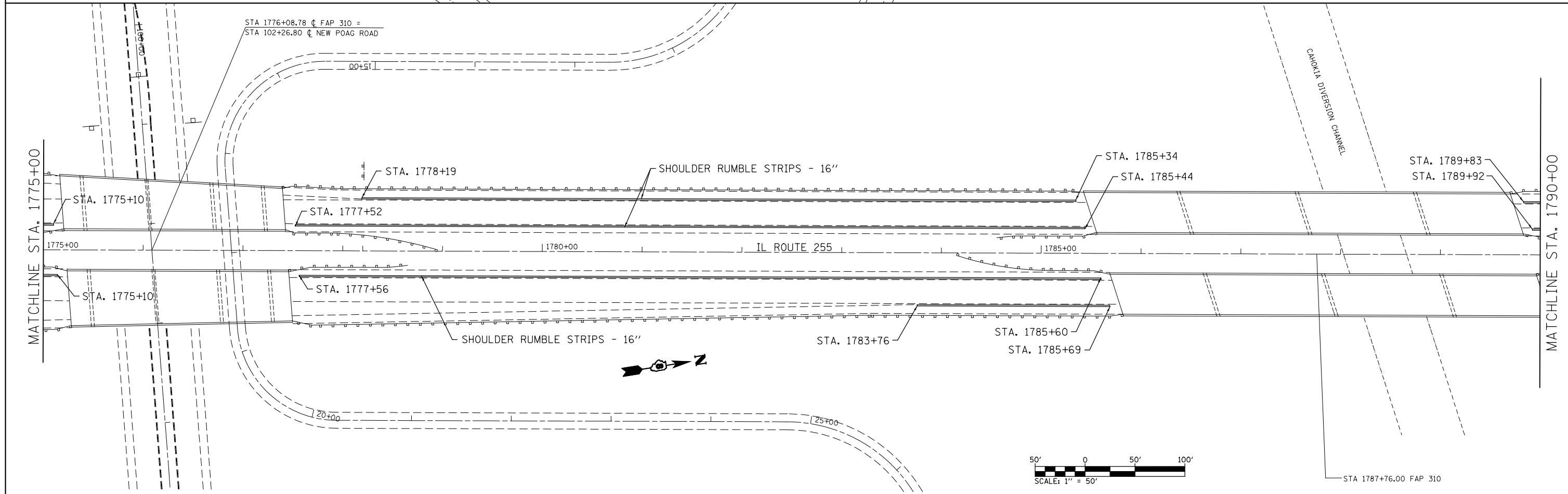
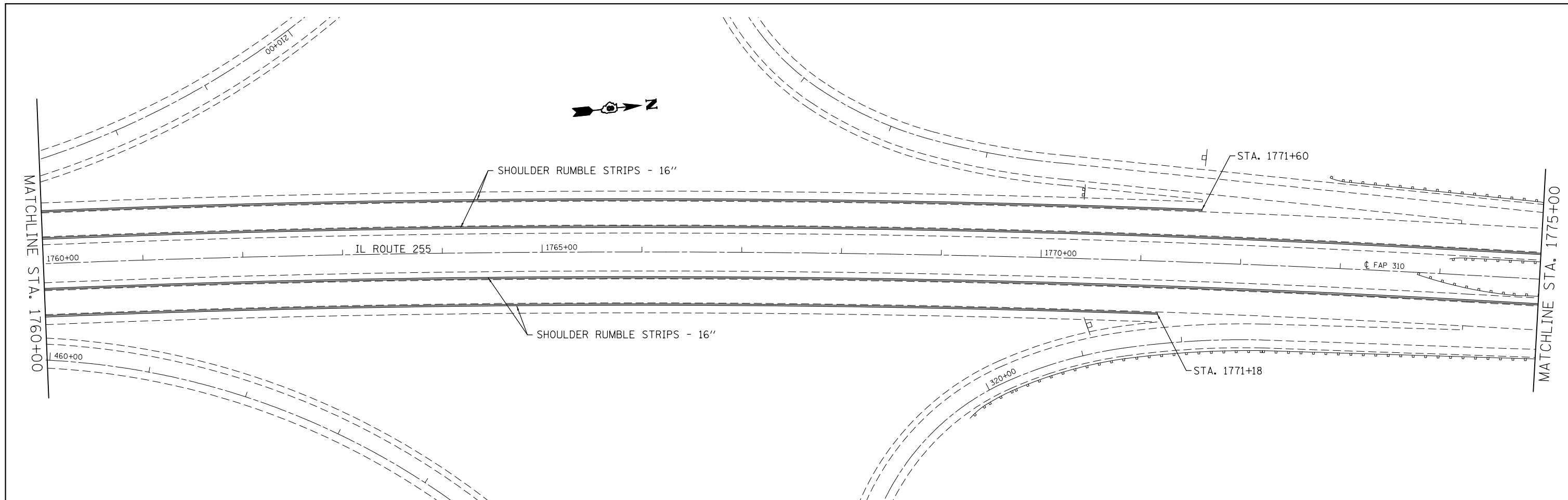


FILE NAME =	USER NAME = burnsideem	DESIGNED -	REVISED -
et:\pw\work\p\midot\burnsideem\d0279757\0876f16-sht-plan.dgn		DRAWN -	REVISED -
	PLOT SCALE = 100.0000' / in.	CHECKED -	REVISED -
	PLOT DATE = 2/1/2012	DATE -	REVISED -

**STATE OF ILLINOIS
DEPARTMENT OF TRANSPORTATION**

PLAN SHEET			
SCALE:	SHEET NO.	OF SHEETS	STA. 1730+00 TO STA. 1760+00

F.A.P. RTE.	SECTION	COUNTY	TOTAL SHEETS	SHEET NO.
310	60-(8,9,10,11)-I	MADISON	17	10
CONTRACT NO. 76F16				
FED. ROAD DIST. NO.		ILLINOIS FED. AID PROJECT		



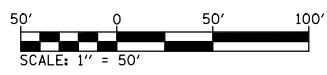
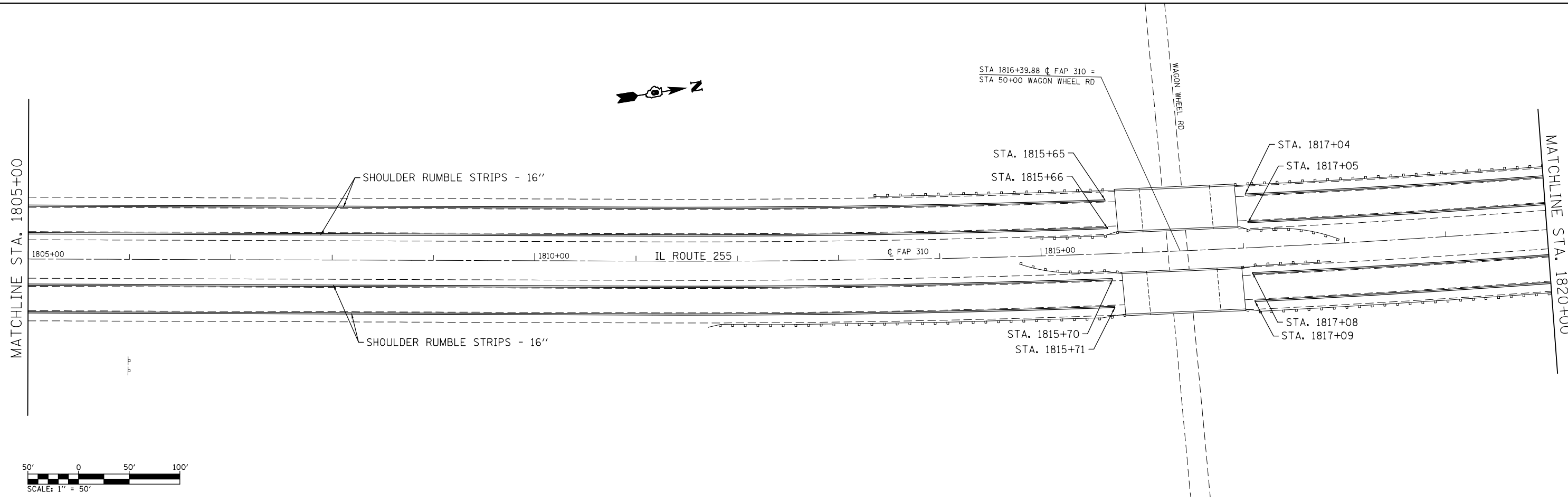
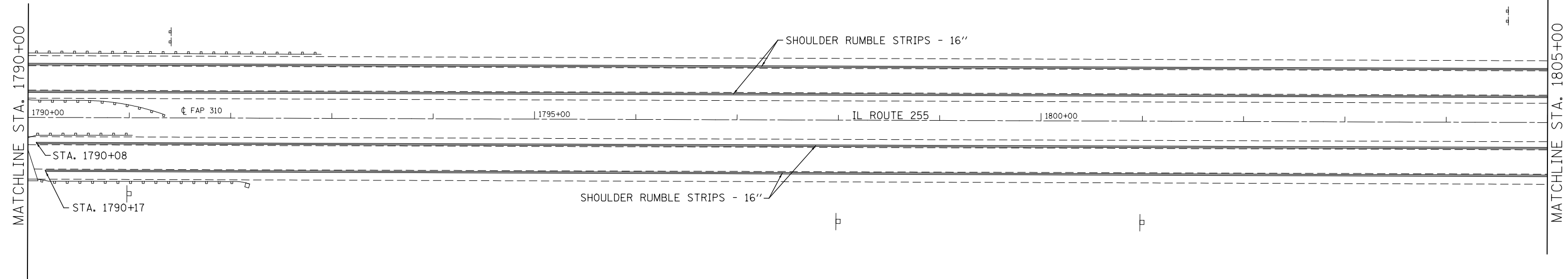
FILE NAME =	USER NAME = burnsideem	DESIGNED -	REVISED -
et:\pwork\pwork\burnsideem\d0279757\0876f16-sht-plan.dgn		DRAWN -	REVISED -
	PLOT SCALE = 100.0000' / in.	CHECKED -	REVISED -
	PLOT DATE = 2/1/2012	DATE -	REVISED -

**STATE OF ILLINOIS
DEPARTMENT OF TRANSPORTATION**

PLAN SHEET

SCALE: SHEET NO. OF SHEETS STA. 1760+00 TO STA. 1790+00

F.A.P. RTE.	SECTION	COUNTY	TOTAL SHEETS	SHEET NO.
310	60-(8,9,10,11)-I	MADISON	17	11
CONTRACT NO. 76F16				
FED. ROAD DIST. NO.		ILLINOIS FED. AID PROJECT		

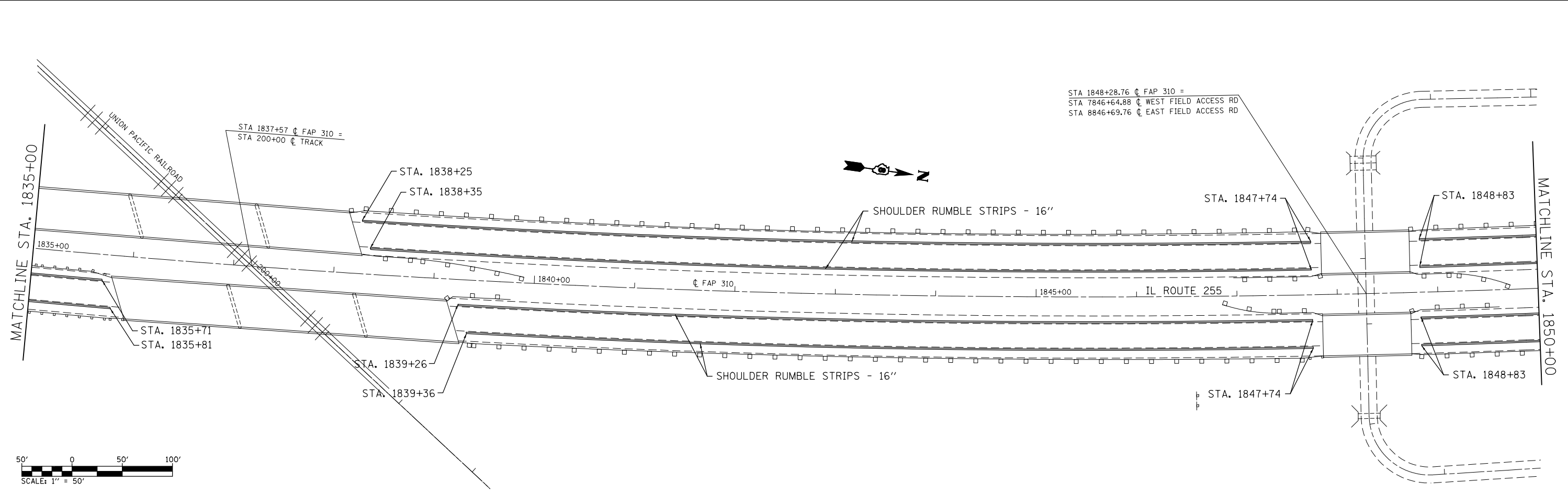
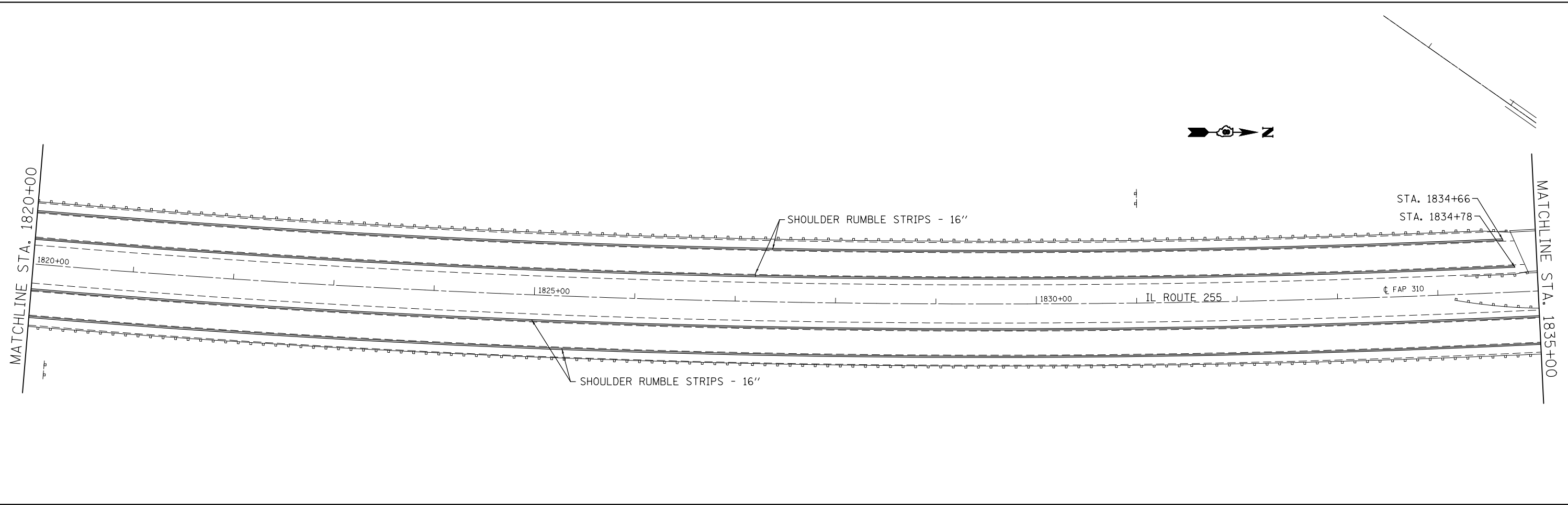


FILE NAME =	USER NAME = burnsideem	DESIGNED -	REVISED -
et:\pw\work\p\midot\burnsideem\d0279757\0876f16-sht-plan.dgn		DRAWN -	REVISED -
	PLOT SCALE = 100.0000' / in.	CHECKED -	REVISED -
	PLOT DATE = 2/1/2012	DATE -	REVISED -

**STATE OF ILLINOIS
DEPARTMENT OF TRANSPORTATION**

PLAN SHEET			
SCALE:	SHEET NO.	OF SHEETS	STA. 1790+00 TO STA. 1820+00

F.A.P. RTE.	SECTION	COUNTY	TOTAL SHEETS	SHEET NO.
310	60-(8,9,10,11)-I	MADISON	17	12
FED. ROAD DIST. NO. ILLINOIS FED. AID PROJECT			CONTRACT NO. 76F16	

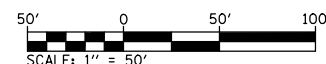
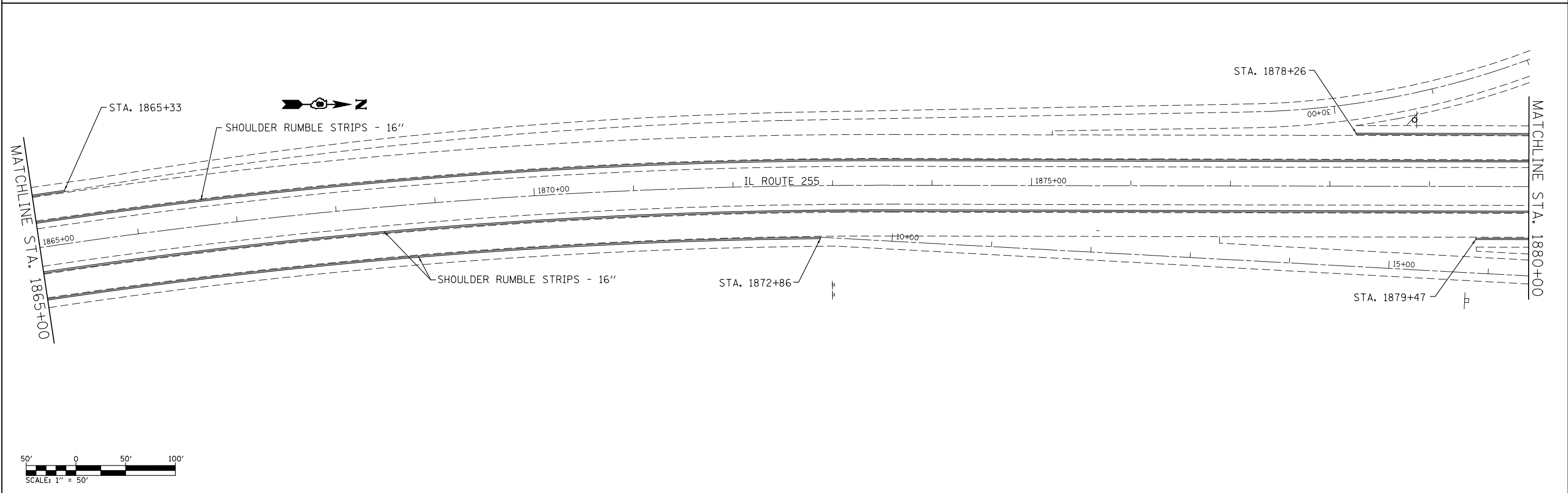
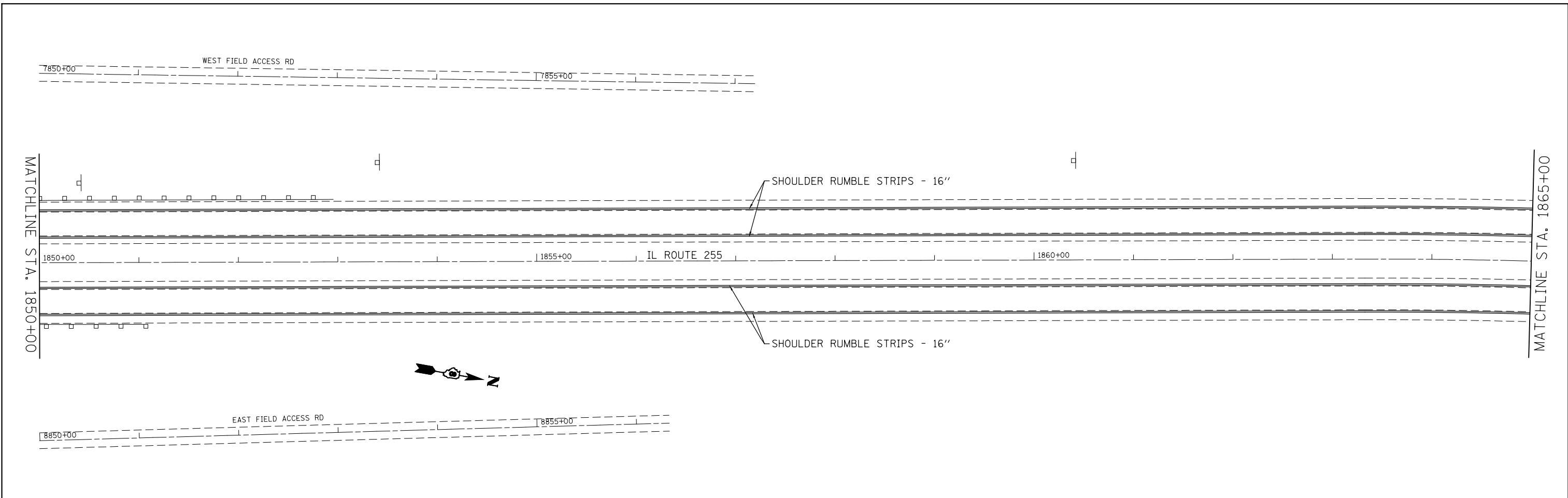


FILE NAME =	USER NAME = burnsideem	DESIGNED -	REVISED -
et:\pw\work\p\midot\burnsideem\d0279757\g076f16-sht-plan.dgn		DRAWN -	REVISED -
	PLOT SCALE = 100.0000' / 1in.	CHECKED -	REVISED -
	PLOT DATE = 2/1/2012	DATE -	REVISED -

**STATE OF ILLINOIS
DEPARTMENT OF TRANSPORTATION**

PLAN SHEET			
SCALE:	SHEET NO.	OF SHEETS	STA. 1820+00 TO STA. 1850+00

F.A.P. RTE.	SECTION	COUNTY	TOTAL SHEETS	SHEET NO.
310	60-(8,9,10,11)-I	MADISON	17	13
CONTRACT NO. 76F16				
FED. ROAD DIST. NO.		ILLINOIS FED. AID PROJECT		

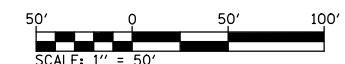
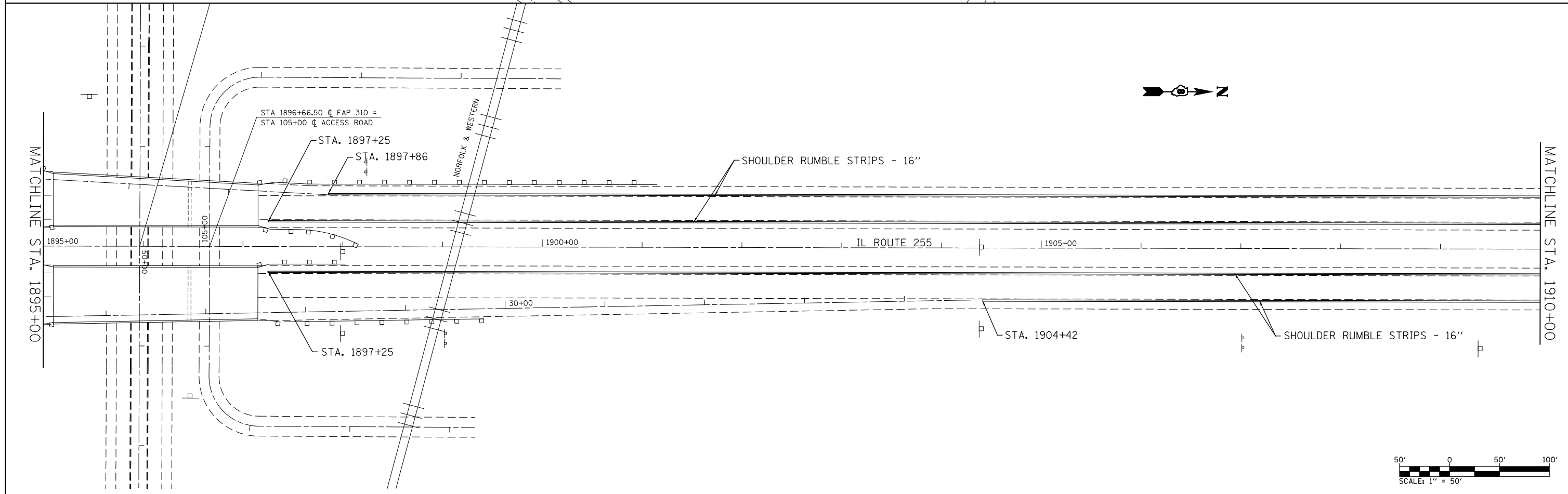
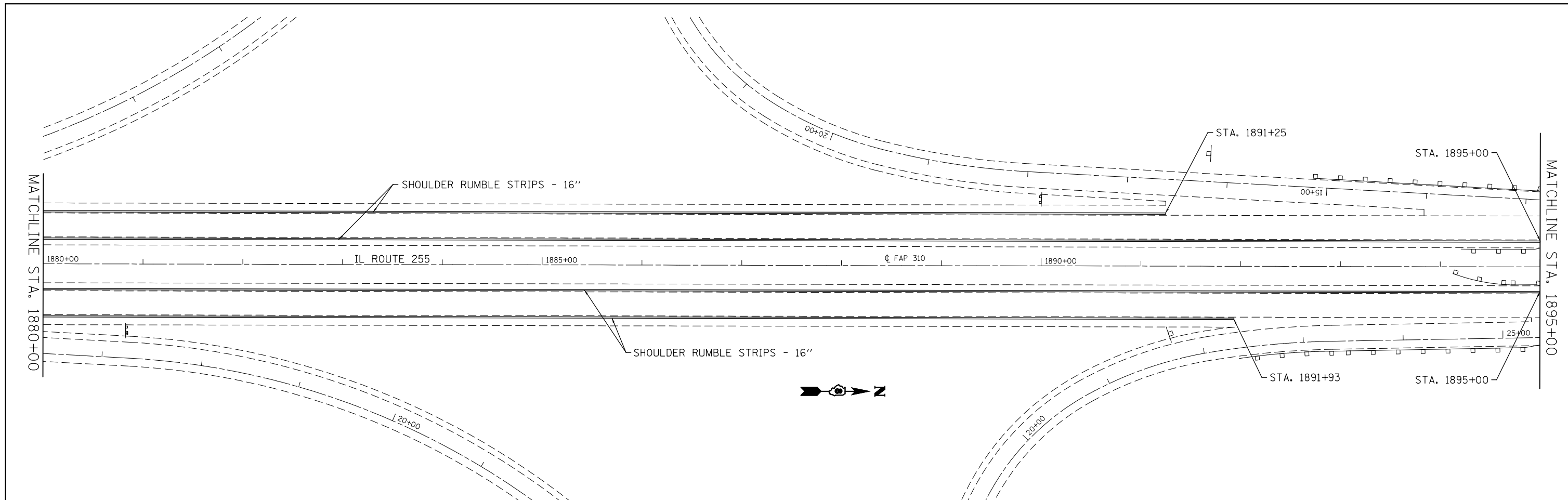


FILE NAME =	USER NAME = burnsideem	DESIGNED -	REVISED -
et:\pwork\pwork\burnsideem\d0279757\g076f16-sht-plan.dgn		DRAWN -	REVISED -
	PLOT SCALE = 100.0000' / in.	CHECKED -	REVISED -
	PLOT DATE = 2/1/2012	DATE -	REVISED -

**STATE OF ILLINOIS
DEPARTMENT OF TRANSPORTATION**

PLAN SHEET			
SCALE:	SHEET NO.	OF	SHEETS
			STA. 1850+00 TO STA. 1880+00

F.A.P. RTE.	SECTION	COUNTY	TOTAL SHEETS	SHEET NO.
310	60-(8,9,10,11)-I	MADISON	17	14
CONTRACT NO. 76F16				
FED. ROAD DIST. NO. ILLINOIS FED. AID PROJECT				

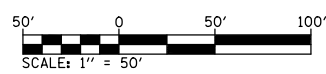
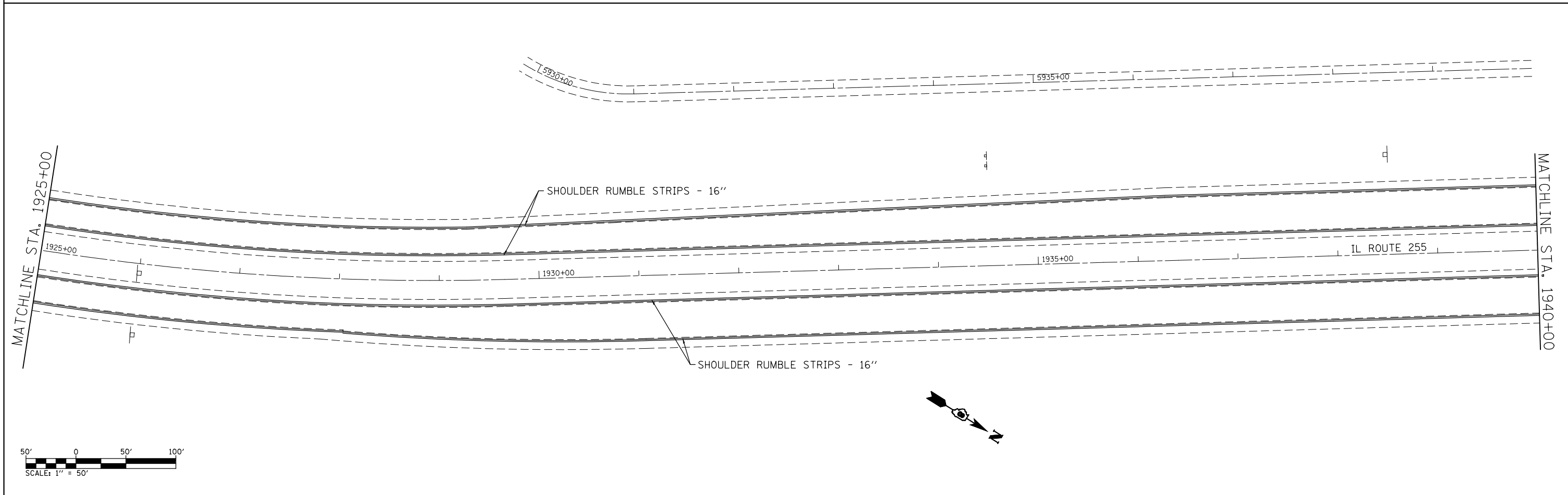
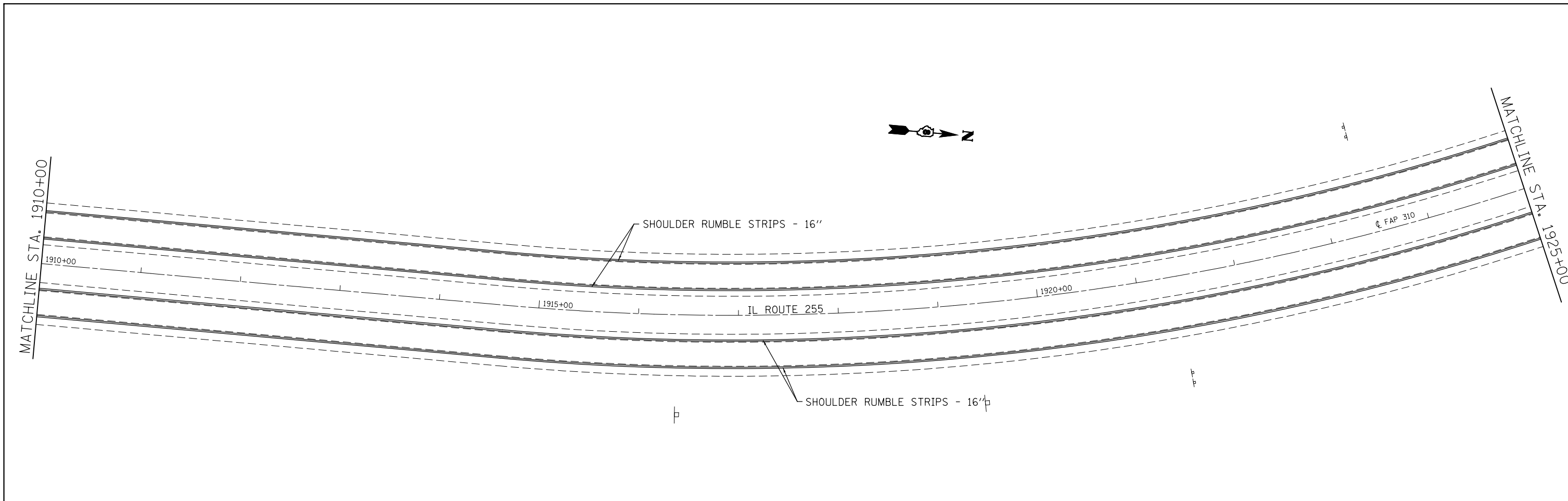


FILE NAME =	USER NAME = burnsideem	DESIGNED -	REVISED -
et:\pwork\pwork\burnsideem\d0279757\976f16-sht-plan.dgn		DRAWN -	REVISED -
	PLOT SCALE = 100.0000' / in.	CHECKED -	REVISED -
	PLOT DATE = 2/1/2012	DATE -	REVISED -

**STATE OF ILLINOIS
DEPARTMENT OF TRANSPORTATION**

PLAN SHEET			
SCALE:	SHEET NO.	OF SHEETS	STA. 1880+00 TO STA. 1910+00

F.A.P. RTE.	SECTION	COUNTY	TOTAL SHEETS	SHEET NO.
310	60-(8,9,10,11)-I	MADISON	17	15
CONTRACT NO. 76F16				
FED. ROAD DIST. NO.	ILLINOIS FED. AID PROJECT			



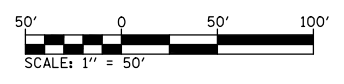
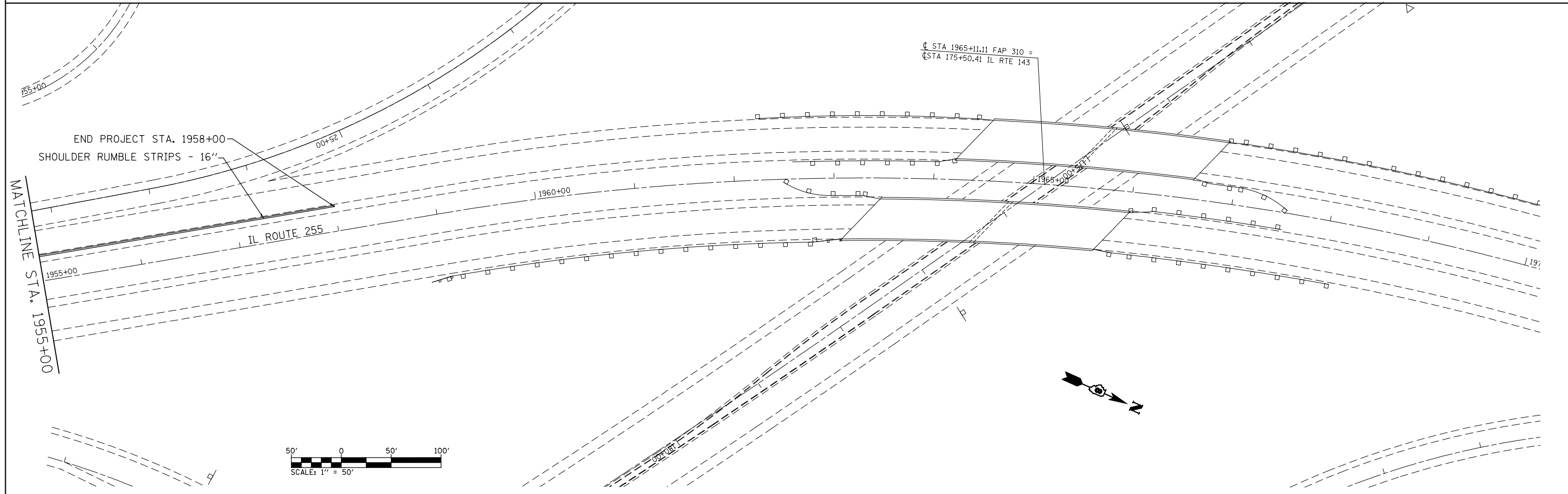
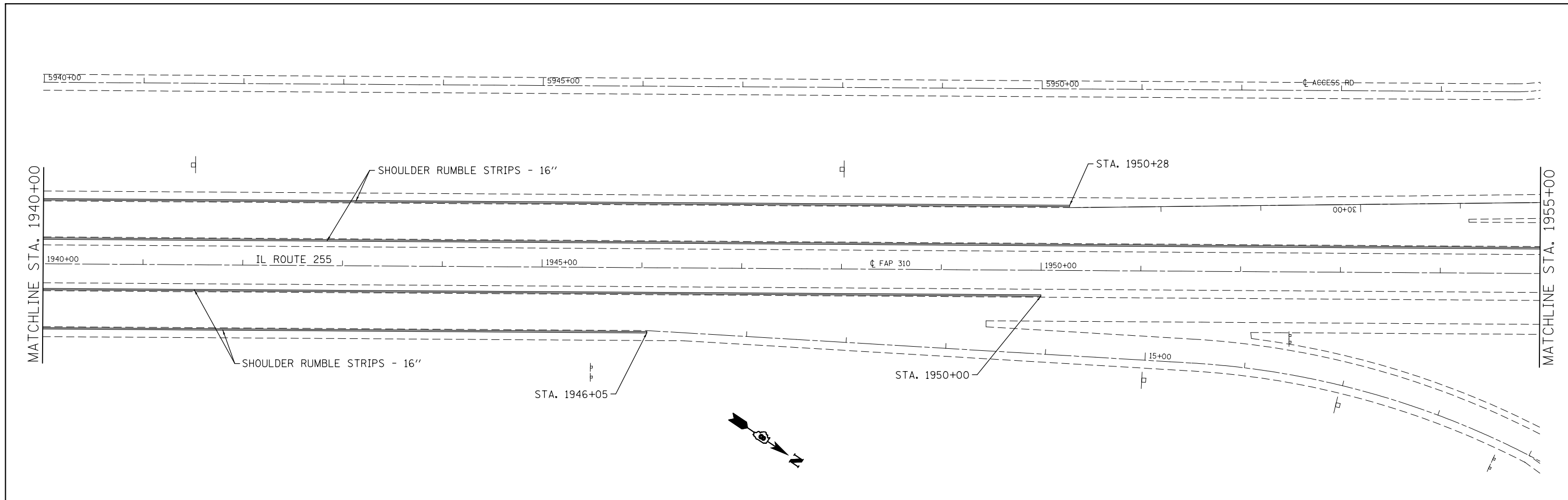
FILE NAME =	USER NAME = burnsideem	DESIGNED -	REVISED -
et:\p\work\p\midot\burnsideem\d0279757\g076f16-sht-plan.dgn		DRAWN -	REVISED -
	PLOT SCALE = 100.0000' / in.	CHECKED -	REVISED -
	PLOT DATE = 2/1/2012	DATE -	REVISED -

**STATE OF ILLINOIS
DEPARTMENT OF TRANSPORTATION**

PLAN SHEET

SCALE: SHEET NO. OF SHEETS STA. 1910+00 TO STA. 1940+00

F.A.P. RTE.	SECTION	COUNTY	TOTAL SHEETS	SHEET NO.
310	60-(8,9,10,11)-I	MADISON	17	16
CONTRACT NO. 76F16				
FED. ROAD DIST. NO. ILLINOIS FED. AID PROJECT				



FILE NAME =	USER NAME = burnsideem	DESIGNED -	REVISED -
et:\pw\work\p\midot\burnsideem\d0279757\876f16-sht-plan.dgn		DRAWN -	REVISED -
	PLOT SCALE = 100.0000' / in.	CHECKED -	REVISED -
	PLOT DATE = 2/1/2012	DATE -	REVISED -

**STATE OF ILLINOIS
DEPARTMENT OF TRANSPORTATION**

PLAN SHEET			
SCALE:	SHEET NO.	OF SHEETS	STA. 1940+00 TO STA. 1958+00

F.A.P. RTE.	SECTION	COUNTY	TOTAL SHEETS	SHEET NO.
310	60-(8,9,10,11)-I	MADISON	17	17
CONTRACT NO. 76F16				
FED. ROAD DIST. NO.		ILLINOIS FED. AID PROJECT		