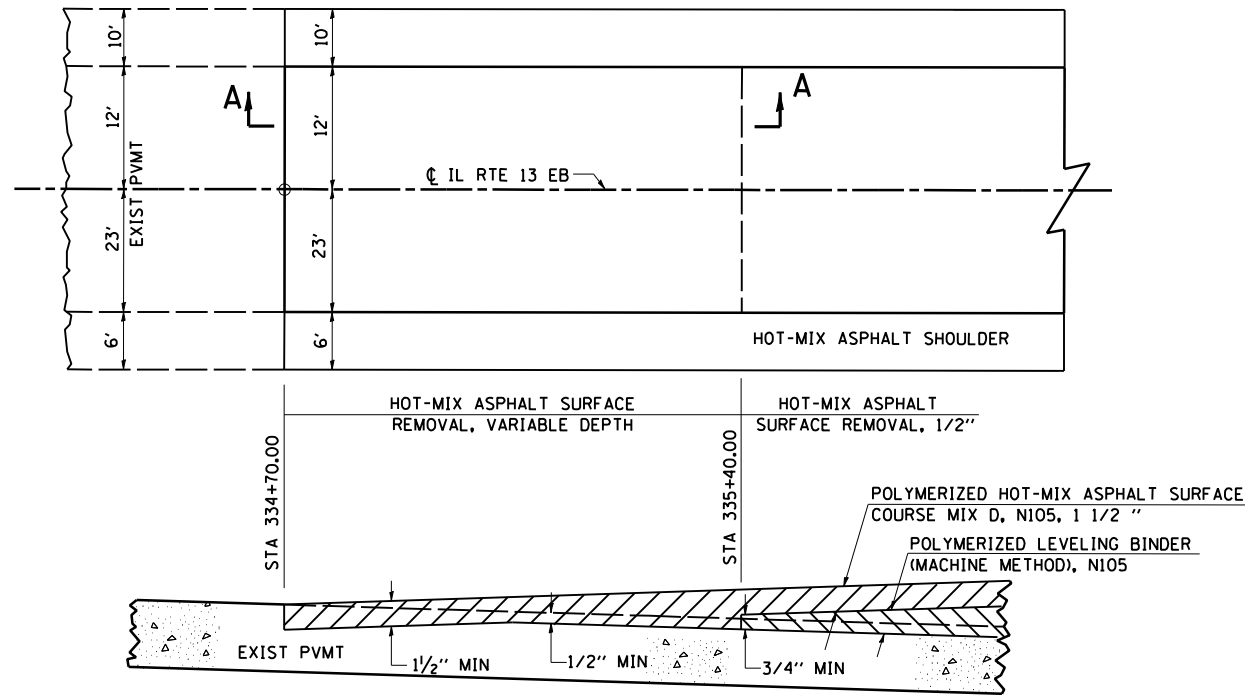
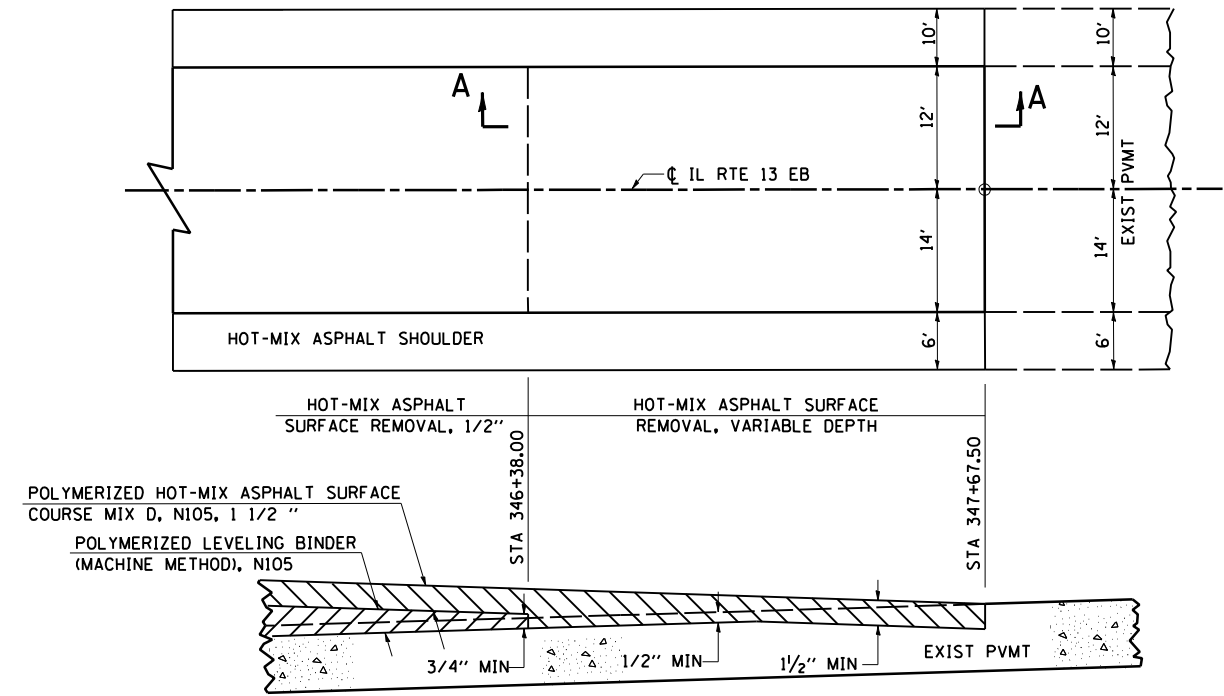


**EAST PAVEMENT TRANSITION
IL RTE 13 EB**



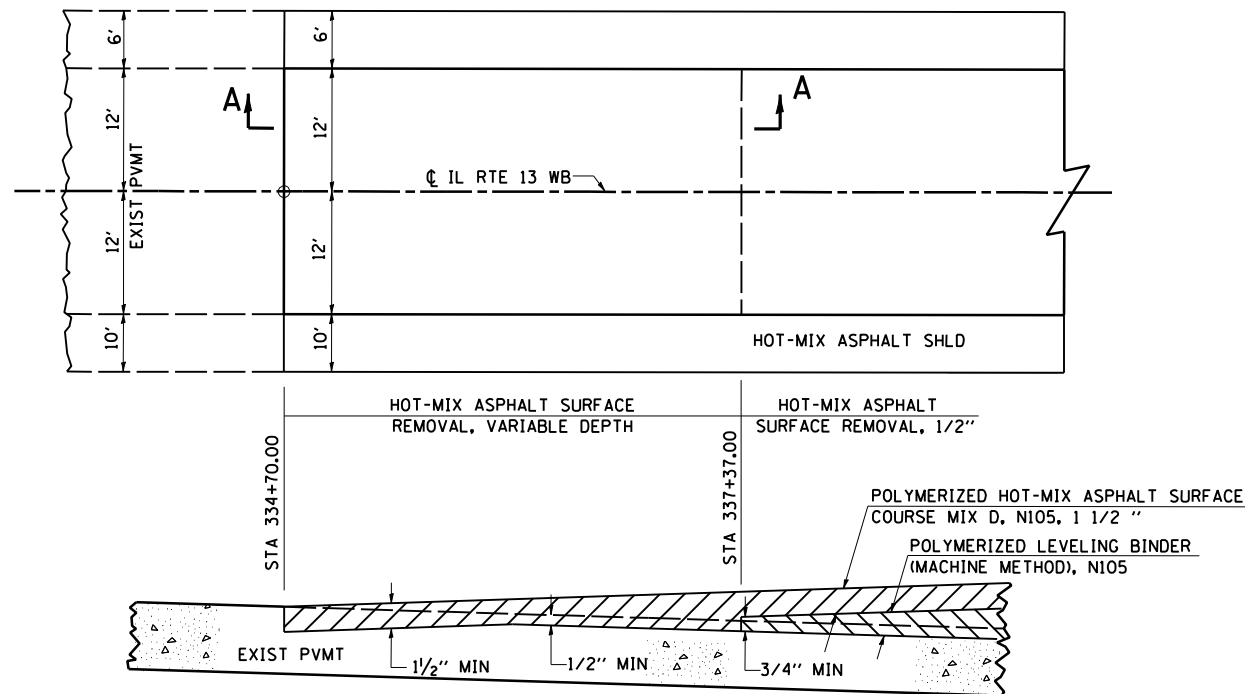
SECTION A-A

**WEST PAVEMENT TRANSITION
IL RTE 13 EB**



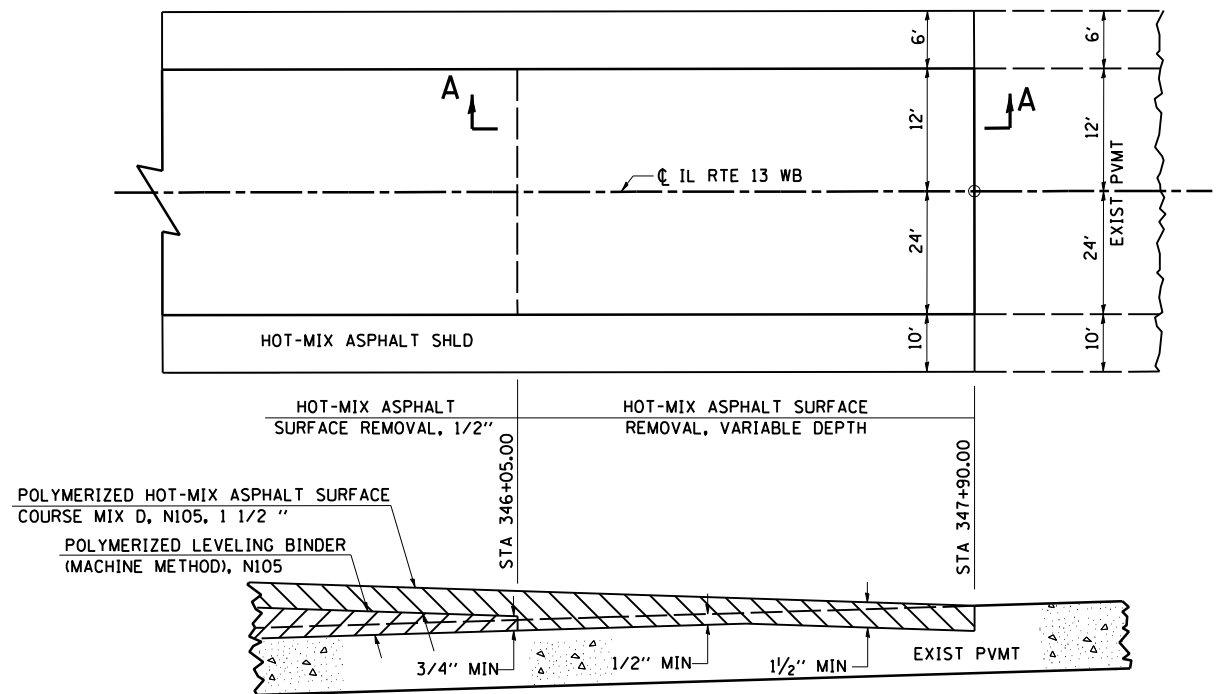
SECTION A-A

**EAST PAVEMENT TRANSITION
IL RTE 13 WB**



SECTION A-A

**WEST PAVEMENT TRANSITION
IL RTE 13 WB**



SECTION A-A

FILE NAME =	USER NAME = default	DESIGNED -	REVISED -
Ma\28018\Microstation\0Phase1\1\0978056-shd-details.dgn		DRAWN -	REVISED -
PLOT SCALE = 100.0000' / IN.		CHECKED -	REVISED -
PLOT DATE = 1/25/2012		DATE -	REVISED -

**STATE OF ILLINOIS
DEPARTMENT OF TRANSPORTATION**

**DETAIL SHEETS
IL RTE 13 OVER BIG MUDDY RIVER**

SCALE: SHEET NO. 2 OF 2 SHEETS STA. TO STA.

F.A.P. RTE.	SECTION	COUNTY	TOTAL SHEETS	SHEET NO.
331	(12-1)-B-1	JACKSON	200	168
CONTRACT NO. 78056				
ILLINOIS FED. AID PROJECT				