

85547

F.A. RTE.	SECTION	COUNTY	TOTAL SHEETS	SHEET NO.
	08-00069-00-BR	WINNEBAGO	21	1
		ILLINOIS	CONTRACT NO. 85547	

### INDEX OF SHEETS

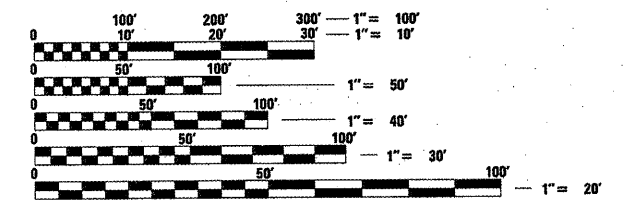
- 1 COVER
- 2 GENERAL NOTES & QUANTITIES
- 3 TYPICAL SECTION
- 4 TRAFFIC AND EROSION CONTROL PLAN
- 5 DEMOLITION PLAN
- 6 PLAN AND PROFILE
- 7-20 BRIDGE PLANS
- 21 CROSS SECTIONS

### LIST OF STANDARDS

- 000001-06 STANDARD SYMBOLS, ABBREVIATIONS AND PATTERNS
- 280001-06 TEMPORARY EROSION CONTROL SYSTEMS
- 515001-03 NAME PLATE FOR BRIDGES
- 602401-03 MANHOLE - TYPE A
- 604001-03 FRAME AND LIDS - TYPE 1
- 606001-04 CONCRETE CURB TYPE B AND COMBINATION CONCRETE CURB AND GUTTER
- 701006-03 OFF-RD OPERATIONS, 2L, 2W, 15' - 24"
- 701301-04 LANE CLOSURE, 2L, 2W, SHORT TERM OPERATIONS
- 701801-05 SIDEWALK CORNER OR CROSSWALK CLOSURE
- 701901-02 TRAFFIC CONTROL DEVICES
- 720011-01 METAL POSTS FOR SIGNS, MARKERS & DELINEATORS
- 728001-01 TELESCOPING STEEL SIGN SUPPORT
- 729001-01 APPLICATIONS OF TYPES A & B METAL POSTS
- BLR21-9 TYPICAL APPLICATION OF TRAFFIC CONTROL DEVICES FOR CONSTRUCTION ON RURAL LOCAL HIGHWAYS
- BLR22-7 TYPICAL APPLICATION OF TRAFFIC CONTROL DEVICES FOR CONSTRUCTION ON RURAL LOCAL HIGHWAYS

### UTILITY CONTACTS

- GAS:**  
 NICOR  
 MS. CONSTANCE LANE  
 1844 FERRY ROAD  
 NAPERVILLE, ILLINOIS 60563  
 (630) 388-3830
- WATER:**  
 CITY OF LOVES PARK  
 DEPARTMENT OF PUBLIC WORKS  
 810 LAWN DRIVE  
 LOVES PARK, ILLINOIS 61111  
 (815) 654-5000
- ELECTRIC:**  
 MR. MIKE LENOX  
 COMMONWEALTH EDISON  
 123 ENERGY AVENUE  
 ROCKFORD, ILLINOIS 61109  
 (815) 490-2869
- SEWER:**  
 MR. DANA CARROLL  
 ROCK RIVER WATER RECLAMATION DISTRICT  
 3501 KISHWAUKEE STREET  
 ROCKFORD, ILLINOIS 61109  
 (815) 387-7660
- TELEPHONE:**  
 VERIZON  
 2239 NEWBURG ROAD  
 BELVIDERE, ILLINOIS 61008  
 (815) 895-1515
- ROADWAYS:**  
 MR. JERRY SOWERS  
 CITY OF LOVES PARK  
 DEPARTMENT OF PUBLIC WORKS  
 810 LAWN DRIVE  
 LOVES PARK, ILLINOIS 61111  
 (815) 654-5000
- CABLE TELEVISION:**  
 TELECOMMUNICATIONS OF ILLINOIS, INC.  
 2508 WEST ROUTE 120  
 McHENRY, ILLINOIS 60050  
 (815) 344-3150



FULL SIZE PLANS HAVE BEEN PREPARED USING STANDARD ENGINEERING SCALES. REDUCED SIZED PLANS WILL NOT CONFORM TO STANDARD SCALES. IN MAKING MEASUREMENTS ON REDUCED PLANS, THE ABOVE SCALES MAY BE USED.

J.U.L.I.E.  
 JOINT UTILITY LOCATION INFORMATION FOR EXCAVATION  
 1-800-892-0123  
 OR 811

# STATE OF ILLINOIS

## DEPARTMENT OF TRANSPORTATION

### DIVISION OF HIGHWAYS


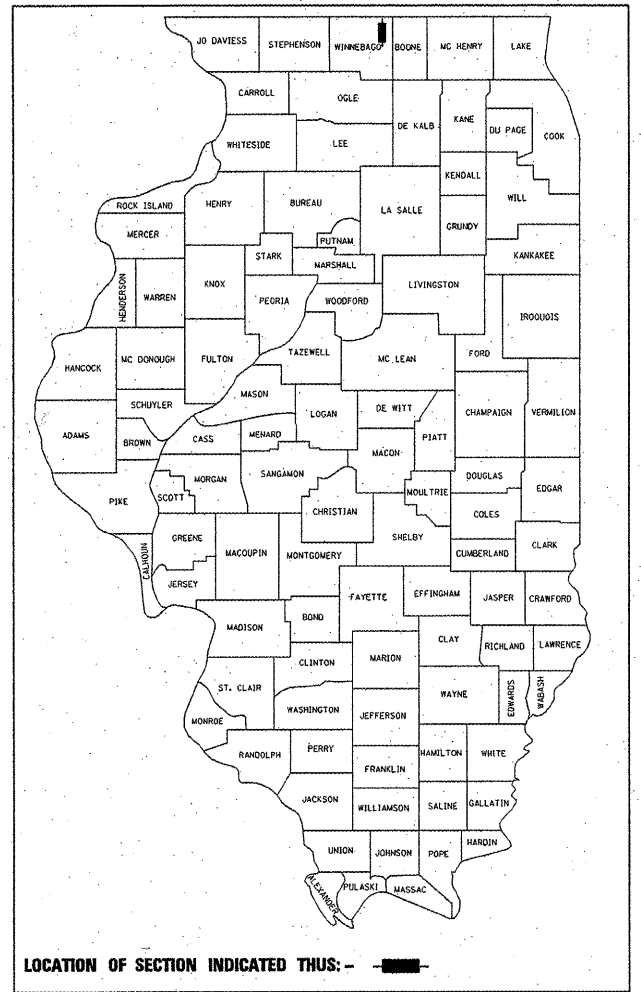
# PLANS FOR PROPOSED BRIDGE REPLACEMENT PROJECT

## MS 6540 (GARDEN PLAIN AVENUE) OVER LOVES PARK CREEK

### EXISTING STRUCTURE NO. 101-6407 PROPOSED STRUCTURE NO. 101-6421

### CITY OF LOVES PARK WINNEBAGO COUNTY

### SECTION NO. 08-00069-00-BR PROJECT NO. BHM-5099 (105) JOB NO. C-92-101-11




LOCATION MAP  
N.T.S.

**TRAFFIC DATA**  
 HIGHWAY CLASSIFICATION : LOCAL STREET (URBAN)  
 2012 ADT : 310  
 DESIGN SPEED : 30 MPH  
 POSTED SPEED : NOT POSTED

PROJECT LENGTH = 248.00 FT. = 0.047 MILE

PROJECT LOCATION  
 STA. 8+79 TO STA. 11+27  
 STRUCTURE NO. 101-6407



JEFFREY T. TORNEY  
 IL REGISTRATION #062-050236  
 EXPIRATION DATE 11/30/13

AGENCY RESPONSIBLE FOR LETTING

APPROVED 12-12-2011  
[Signature]  
 CITY OF LOVES PARK, DIRECTOR OF PUBLIC WORKS

PASSED \_\_\_\_\_  
 DISTRICT 2 ENGINEER of LOCAL ROADS and STREETS

RELEASED FOR BID  
 BASED ON LIMITED  
 REVIEW  
[Signature]  
 DEPUTY DIRECTOR OF HIGHWAYS, REGION 2 ENGINEER



**CONTRACT NO. 85547**