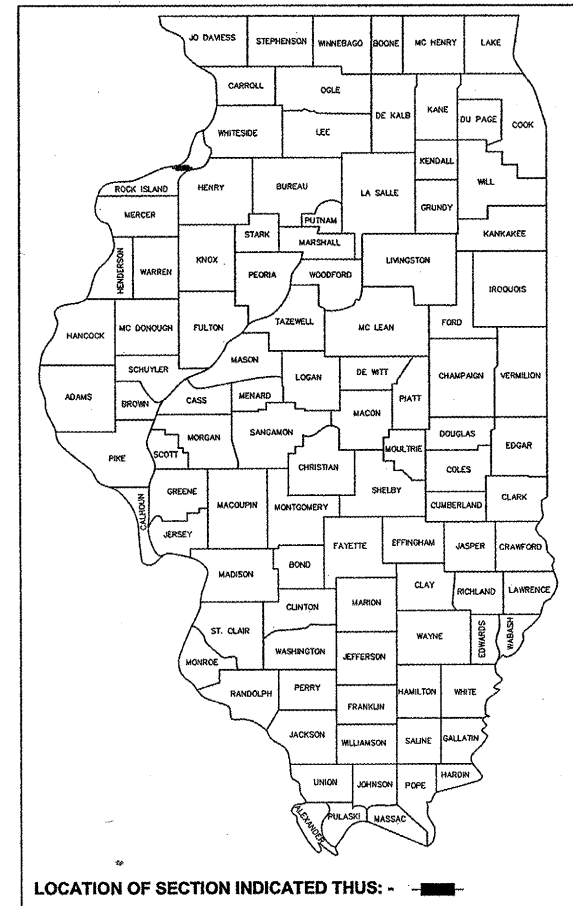


F.A. RTE.	SECTION	COUNTY	TOTAL SHEETS	SHEET NO.
	10-00043-00-BT	ROCK ISLAND	31	1
		ILLINOIS	CONTRACT NO. 85556	

INDEX OF SHEETS	
SHEET NO.	TITLE
1	TITLE SHEET
2-3	SUMMARY OF QUANTITIES
4	GENERAL NOTES
5-6	TYPICAL SECTIONS
7	HORIZONTAL & VERTICAL CONTROL
8	SCHEDULE OF QUANTITIES
9-14	PLAN & PROFILE
15-18	EROSION CONTROL PLAN
19	DETOUR ROUTE
20-31	CROSS SECTIONS

STATE OF ILLINOIS
DEPARTMENT OF TRANSPORTATION
DIVISION OF HIGHWAYS
PLANS FOR PROPOSED IMPROVEMENTS

**MILAN RECREATION PATH
FROM THE MILL CREEK BRIDGE
ON AIRPORT ROAD TO THE ROCK
RIVER BRIDGE ON MILAN BELTWAY
SECTION 10-00043-00-BT
PROJECT TE-00D2(142)
ROCK ISLAND COUNTY
JOB NO. C-92-066-11**



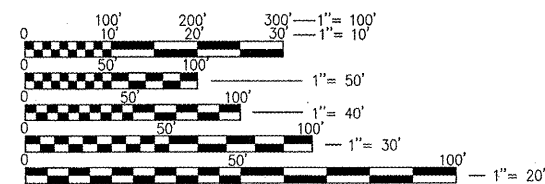
HIGHWAY STANDARDS

000001-06	STANDARD SYMBOLS, ABBREVIATIONS, AND PATTERNS.
280001-06	TEMPORARY EROSION CONTROL SYSTEMS
424001-06	CURB RAMPS FOR SIDEWALKS
542401-01	METAL END SECTIONS FOR PIPE CULVERTS
602301-03	INLET TYPE A
604038-02	GRATE TYPE B
664001-02	CHAIN LINK FENCE
701006-03	OFF-RD OPERATIONS, 2L, 2W,
701801-05	LANE CLOSURE MULTILANE 1W OR 2W CROSSWALK OR SIDEWALK CLOSURE
701901-02	TRAFFIC CONTROL DEVICES
720001-01	SIGN PANEL MOUNTING DETAILS
720011-01	METAL POSTS FOR SIGNS, MARKERS, AND DELINEATORS
728001-01	TELESCOPING STEEL SIGN SUPPORT
729001-01	APPLICATIONS OF TYPES A AND B METAL POST (FOR SIGNS AND MARKERS)
BLR 21-9	TYPICAL APPLICATION OF TRAFFIC CONTROL DEVICES FOR CONSTRUCTION

"MISSMAN, INC. HAS ADOPTED SAFETY PROCEDURES FOR ITS EMPLOYEES WHO PROVIDE PROFESSIONAL ENGINEERING AND SURVEYING SERVICES. A COPY OF THESE PROCEDURES IS AVAILABLE FROM THE SAFETY OFFICER. MISSMAN PERSONNEL ARE NOT TRAINED IN CONTRACTOR (CONSTRUCTION) SAFETY AND COMPLIANCE PROCEDURES. THE METHODS & MEANS TO COMPLY WITH CONSTRUCTION SITE SAFETY ARE THE SOLE RESPONSIBILITY OF THE CONTRACTOR."

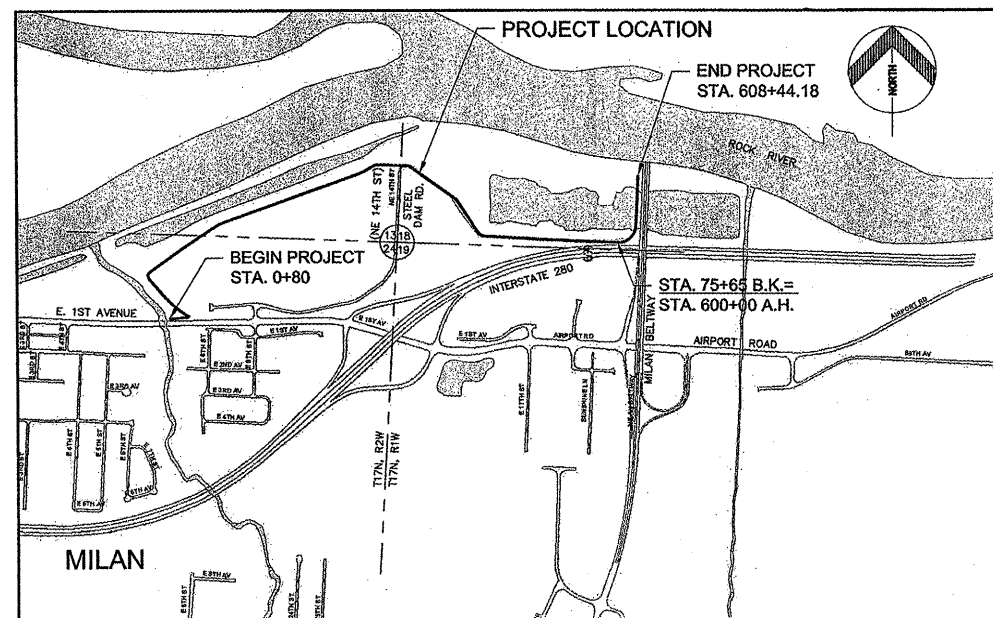
UTILITY NOTE

THE LOCATIONS OF THOSE BURIED AND ABOVEGROUND UTILITIES SHOWN ARE APPROXIMATE AND SHOWN FOR CONTRACTOR INFORMATIONAL USE ONLY, AND ARE NOT TO BE REFERENCED FOR CONSTRUCTION PURPOSES. THE IMPLIED PRESENCE OR ABSENCE OF UTILITIES IS NOT TO BE CONSTRUED BY THE OWNER, ENGINEER, CONTRACTOR, OR SUBCONTRACTORS TO BE AN ACCURATE AND COMPLETE REPRESENTATION OF UTILITIES THAT MAY OR MAY NOT EXIST ON THE CONSTRUCTION SITE. BURIED AND ABOVE GROUND UTILITY LOCATION, IDENTIFICATION, AND MARKING ARE THE SOLE RESPONSIBILITY OF THE CONTRACTOR. RESULTING DISCONNECTION, PROTECTION, ETC. OF ANY UTILITY MUST BE COORDINATED BETWEEN THE CONTRACTOR, UTILITY COMPANY AND OWNER. SITE SAFETY, INCLUDING THE AVOIDANCE OF HAZARDS ASSOCIATED WITH BURIED AND ABOVEGROUND UTILITIES, REMAINS THE SOLE RESPONSIBILITY OF THE CONTRACTOR.



FULL SIZE PLANS HAVE BEEN PREPARED USING STANDARD ENGINEERING SCALES. REDUCED SIZED PLANS WILL NOT CONFORM TO STANDARD SCALES. IN MAKING MEASUREMENTS ON REDUCED PLANS, THE ABOVE SCALES MAY BE USED.

J.U.L.I.E.
JOINT UTILITY LOCATION INFORMATION FOR EXCAVATION
1-800-892-0123
OR 811



LOCATION MAP
NET LENGTH = 8131.20 FT. = 1.54 MILES
SECTION 13, 18, & 24 T17N R1W, R2W
LONGITUDE: 41°-27' N LATITUDE: 90°-32' W

PRINTED BY THE AUTHORITY
OF THE STATE OF ILLINOIS

AGENCY RESPONSIBLE FOR LETTING

Approved: *[Signature]* 3/2/12
Village of Milan Village Administrator
Local Agency, Position

Passed: **MARCH 2, 2012**

[Signature]
District Engineer of Local Roads & Streets

Releasing for Bid Based on Limited Review: **MARCH 2, 2012**
[Signature]
Deputy Director of Highways, Regional Engineer



I HEREBY CERTIFY THAT THESE PLANS WERE PREPARED BY ME OR UNDER MY DIRECT SUPERVISION AND THAT I AM A DULY REGISTERED PROFESSIONAL ENGINEER UNDER THE LAWS OF THE STATE OF ILLINOIS.

[Signature]
MICHAEL K. McCAW
REG. NO. 062-039401

DATE: *Mar 2, 2012*
RENEWAL DATE: 11/30/2013



IL DESIGN FIRM NO. 184-000843

CONTRACT NO. 85556