

PROPOSED SIGN DESIGNATIONS SHOWN ON THESE PLANS REFER TO THE MANUAL ON UNIFORM TRAFFIC CONTROL DEVICES:

NOTE:
ACCESS FOR THE CONSTRUCTION OF THE PROPOSED BIKE PATH IMPROVEMENTS WILL NOT BE ALLOWED FROM INTERSTATE 280

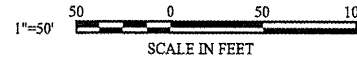
R1-1
"STOP" =

R5-3
"NO MOTOR VEHICLES" =

W1-1 & W1-2
"CURVE AHEAD" =

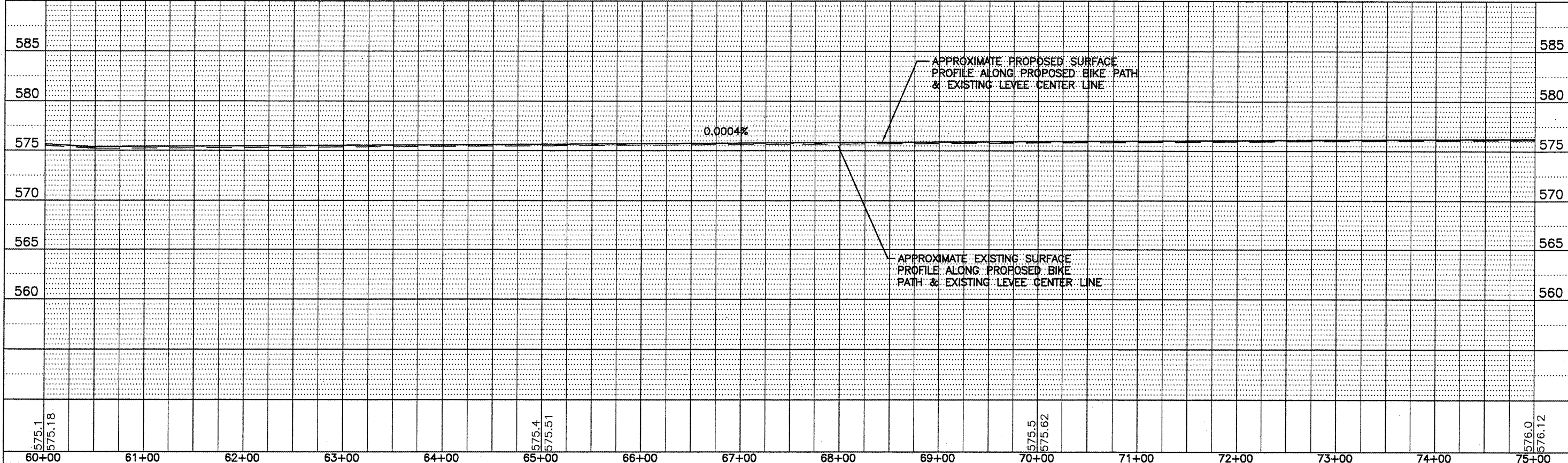
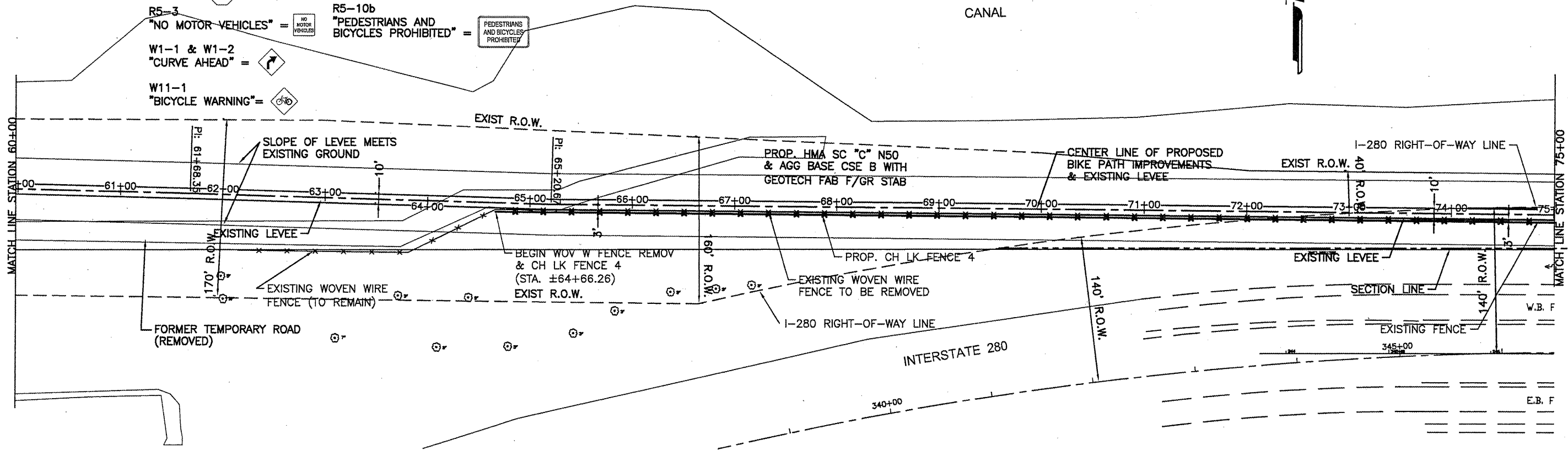
W11-1
"BICYCLE WARNING" =

R5-10b
"PEDESTRIANS AND BICYCLES PROHIBITED" =



DATE	
BY	
PLAN	
REVISION	
NO.	
DATE	
BY	
DATE	
BY	

DATE	
BY	
PROFILE	
REVISION	
NO.	
DATE	
BY	
DATE	
BY	



FILE NAME =	USER NAME =	DESIGNED -	REVISED -	STATE OF ILLINOIS DEPARTMENT OF TRANSPORTATION		PLAN AND PROFILE		F.A. RTE.	SECTION	COUNTY	TOTAL SHEETS	SHEET NO.
		DRAWN - SJD	REVISED -			SCALE: 1" = 50'		10-00043-00-BT	ROCK ISLAND	31	13	
		CHECKED - MKM	REVISED -			SHEET NO. 5 OF 6 SHEETS STA. 60+00 TO STA. 75+00						
		DATE - 2.14.12	REVISED -									

60+00	61+00	62+00	63+00	64+00	65+00	66+00	67+00	68+00	69+00	70+00	71+00	72+00	73+00	74+00	75+00	
575.1	575.18				575.4	575.51				575.5	575.62				576.0	576.12