

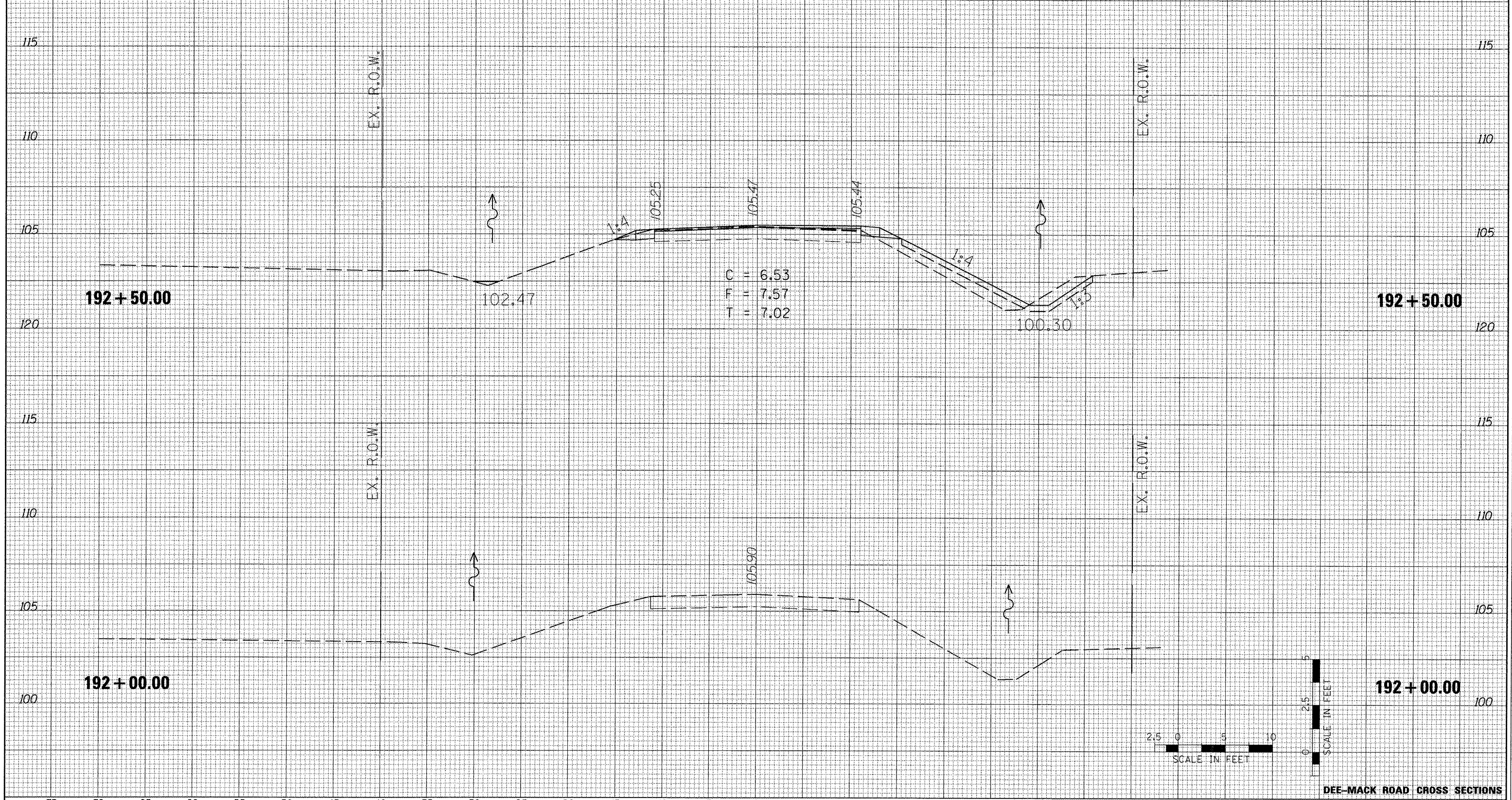


75 70 65 60 55 50 45 40 35 30 25 20 15 10 5 0 5 10 15 20 25 30 35 40 45 50 55 60 65 70 75

UNLESS ELEVATIONS ARE SHOWN, ALL UTILITY LOCATIONS SHOWN ON THE CROSS SECTIONS ARE BASED ON THE APPROXIMATE DEPTH SUPPLIED BY THE UTILITY CO. & SHOULD BE FIELD VERIFIED BY CONTRACTOR

DATE	
BY	
FINAL SURVEY	
NOTE BOOK	
NO.	
AREAS CHECKED	

DATE	
BY	
ORIGINAL SURVEY	
NOTE BOOK	
NO.	
AREAS CHECKED	



DEE-MACK ROAD CROSS SECTIONS

FILE NAME = X:\PROJECTS\200705506\COOPER ROAD\DGN\DEEMACK-COOPER\XS-DEEMACK-SHEETS.DGN

USER NAME = IDOT	DESIGNED -	REVISED -
PLOT SCALE = 9.9598" / IN.	DRAWN -	REVISED -
PLOT DATE = 2/24/2012	CHECKED -	REVISED -
	DATE -	REVISED -

STATE OF ILLINOIS
DEPARTMENT OF TRANSPORTATION

TAZEWELL COUNTY			
DEE-MACK ROAD AND COOPER ROAD INTERSECTION IMPROVEMENTS			
SCALE:	SHEET NO.	OF SHEETS	STA. TO STA.

F.A.S. RTE. 470	SECTION 10-00076-00-RS	COUNTY TAZEWELL	TOTAL SHEETS 38	SHEET NO. 17
CONTRACT NO. 89591				
ILLINOIS FED. AID PROJECT				