

COUNTY	ROUTE	SECTION	SHT. NO.
ADAMS	FAS 1600	08-00211-01-SC	1 OF 22
COVER SHEET			
TOTAL NO. SHEETS - 22			

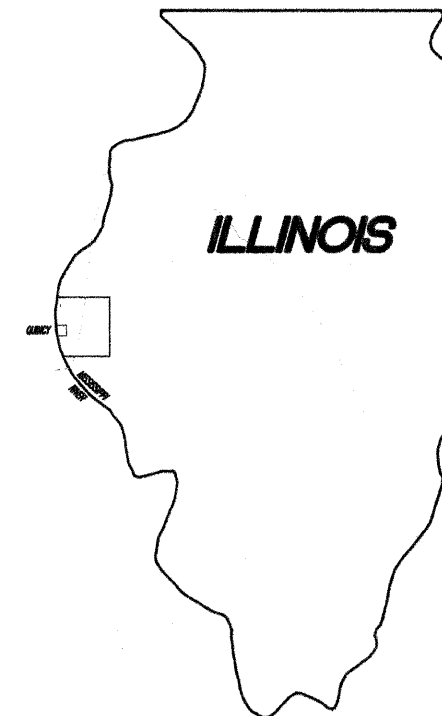
INDEX OF SHEETS

SHEET NO.	SHEET
1	TITLE SHEET
2	SUMMARY OF QUANTITIES
	TYPICAL SECTIONS
	GENERAL NOTES
	TRAFFIC CONTROL PLAN
3-5	PLAN & PROFILE SHEETS
6-20	CROSS SECTIONS (ROADWAY)
21-22	STORMWATER POLLUTION PREVENTATION PLAN

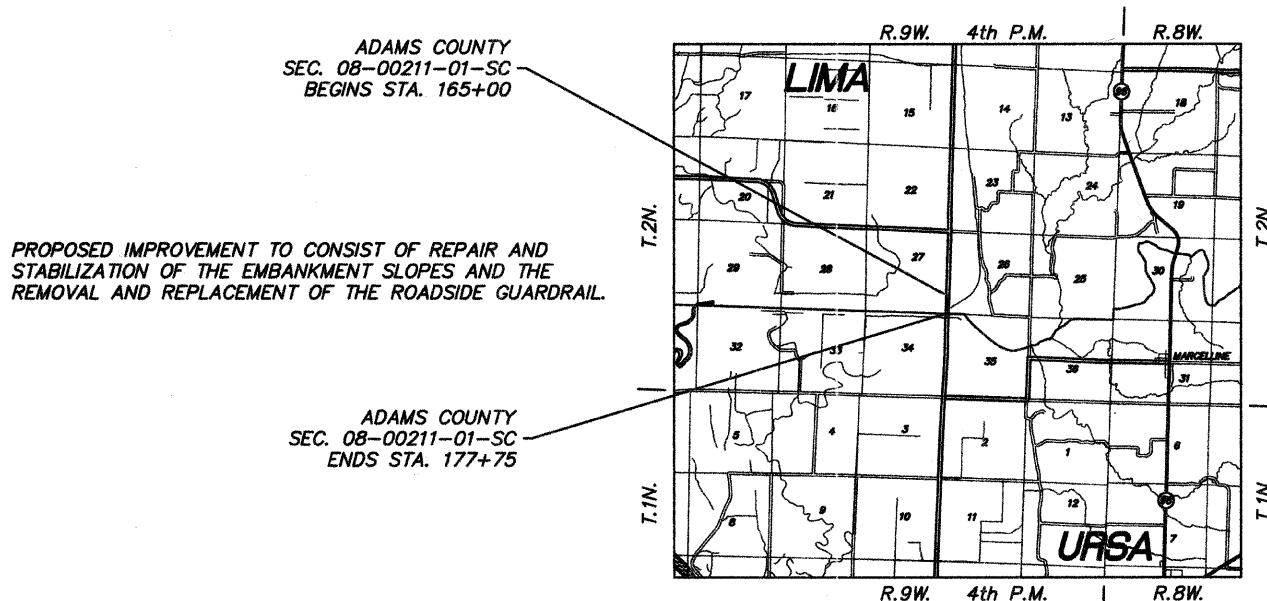
STANDARDS

- STANDARD 280001-06
- STANDARD 630001-10
- STANDARD 630301-05
- STANDARD 701006-03
- STANDARD 701011-02
- STANDARD 701306-03
- STANDARD 701901-02


STATE OF ILLINOIS
DEPARTMENT OF TRANSPORTATION
DIVISION OF HIGHWAYS
PLANS FOR PROPOSED
EMERGENCY RELIEF PROGRAM FUNDS
FAS 1600 (C.H. 7) SEC. 08-00211-01-SC ADAMS COUNTY
PROJECT NO. ER-0001(108)



PROPOSED IMPROVEMENT MARKED THUS —



PROPOSED IMPROVEMENT TO CONSIST OF REPAIR AND STABILIZATION OF THE EMBANKMENT SLOPES AND THE REMOVAL AND REPLACEMENT OF THE ROADSIDE GUARDRAIL.



FULL SIZE PLANS HAVE BEEN PREPARED USING STANDARD ENGINEERING SCALES, REDUCED SIZED PLANS WILL NOT CONFORM TO STANDARD SCALES, IN MAKING MEASUREMENTS ON REDUCED PLANS, THE ABOVE SCALES MAY BE USED.

LOCATION MAP



NET LENGTH OF IMPROVEMENT = 1,275.00 FT. = 0.241 MI.

DESIGN DESIGNATION:
 COLLECTOR - 225
 DESIGN SPEED - 50 M.P.H.



THESE PLANS WERE PREPARED BY ME OR A FULL TIME MEMBER OF MY STAFF WORKING UNDER MY PERSONAL SUPERVISION.

SUBMITTED BY James R. Frankenkott DATE 1/17/2012
 COUNTY ENGINEER
 LICENSE NO. 062-044792
 LIC. EXPIRES 11/30/2013

APPROVED 1/17/2012
James R. Frankenkott
 COUNTY ENGINEER

PASSED February 14, 2012
Ron Kuhn
 DISTRICT ENGINEER OF CONSTRUCTION

PASSED February 14, 2012
Terrence H. Fountain
 DISTRICT ENGINEER OF LOCAL ROADS AND STREETS

RELEASING FOR BID BASED ON LIMITED REVIEW February 14, 2012
Roger L. Driskell
 DEPUTY DIRECTOR OF HIGHWAYS
 REGION FOUR ENGINEER

STATE OF ILLINOIS
DEPARTMENT OF TRANSPORTATION

PREPARED BY
 ADAMS COUNTY HIGHWAY DEPARTMENT
 101 NORTH 54th STREET, QUINCY, ILLINOIS