


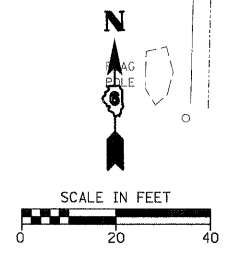
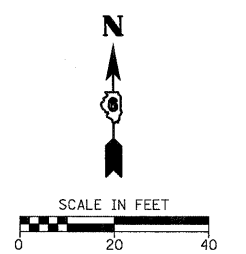


LEGEND

-  INLET AND PIPE PROTECTION
-  APPROXIMATE LIMITS OF CONSTRUCTION
-  SEEDING AND MULCH



FILE NAME = H:\6523 Carlinville ITEP Sidewalk Loveless

USER NAME = _USERDESCR
 EROS_CONTROL_6523.dgn
 PLOT SCALE = 20.0000' / 1" IN.
 PLOT DATE = 12/29/2011

DESIGNED - ARG
 DRAWN - ARG
 CHECKED - SAR
 DATE - 10-12-2011

REVISED - ARG 11-30-2011
 REVISED -
 REVISED -
 REVISED -

**STATE OF ILLINOIS
 DEPARTMENT OF TRANSPORTATION**

**LOVELESS PARK ITEP SIDEWALK
 EROSION CONTROL PLAN**

SCALE: 1" = 20' SHEET NO. OF SHEETS STA. TO STA.

F.A. RTE.	SECTION	COUNTY	TOTAL SHEETS	SHEET NO.
	10-00037-00-SW	MACOUPIN	18	8
CONTRACT NO. 99566				
ILLINOIS FED. AID PROJECT				