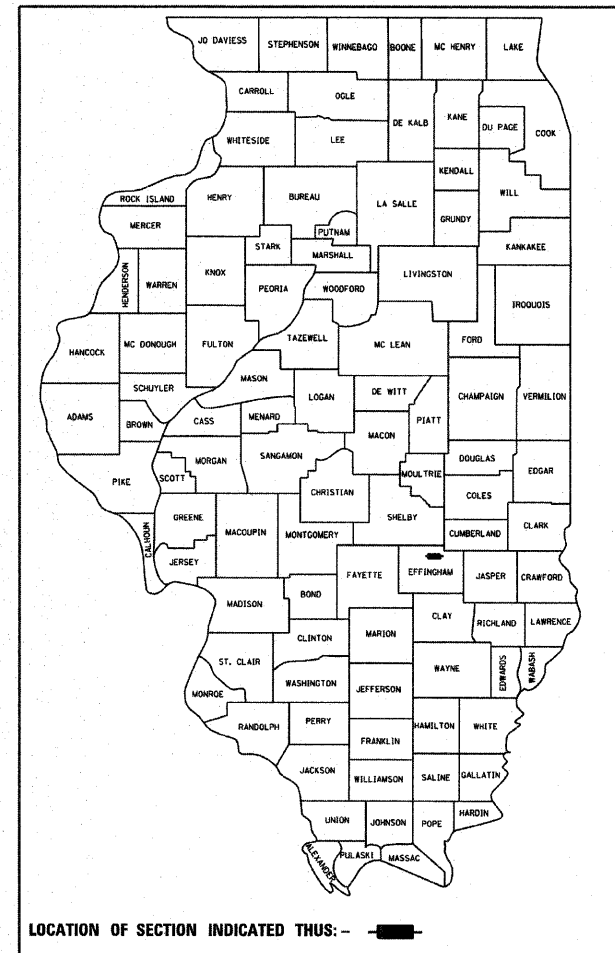


F.A.U. RTE.	SECTION	COUNTY	TOTAL SHEETS	SHEET NO.
	10-00125-00-LT	EFFINGHAM	59	1
FED. ROAD DIST. NO.	ILLINOIS	CONTRACT NO. 95678		

STATE OF ILLINOIS  
DEPARTMENT OF TRANSPORTATION  
DIVISION OF HIGHWAYS  
**PLANS FOR**  
**LOCAL AGENCY IMPROVEMENT**  
CITY OF EFFINGHAM, EFFINGHAM COUNTY  
JOB NO. C-97-013-11  
PROJECT TE-00D7(039)  
**VARIOUS DOWNTOWN EFFINGHAM STREETS**  
SECTION 10-00125-00-LT  
ILLINOIS TRANSPORTATION ENHANCEMENT  
PROGRAM FUNDS



**INDEX OF SHEETS**

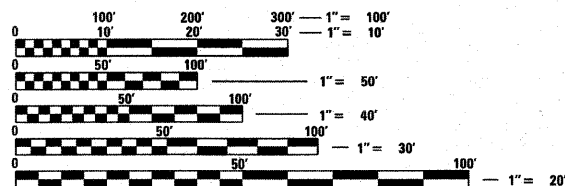
1	COVER SHEET
2-3	SUMMARY OF QUANTITIES
4	TYPICAL CROSS SECTIONS, LEGEND, AND PLAN NOTES
5-9	SCHEDULE OF QUANTITIES
10-33	REMOVAL PLAN
34-57	IMPROVEMENT PLAN
58	LIGHTING DETAILS
59	LANDSCAPE DETAILS

**STATE STANDARD DETAILS**

000001-06	STANDARD SYMBOLS, ABBREVIATIONS AND PATTERNS
280001-06	TEMPORARY EROSION CONTROL SYSTEMS
420001-07	PAVEMENT JOINTS
424001-06	PERPENDICULAR CURB RAMPS FOR SIDEWALKS
424006	DIAGONAL CURB RAMPS FOR SIDEWALKS
424011	CORNER PARALLEL CURB RAMPS FOR SIDEWALKS
424016	MID-BLOCK CURB RAMPS FOR SIDEWALKS
424021	DEPRESSED CORNER FOR SIDEWALKS
606001-04	CONCRETE CURB TYPE B AND COMBINATION CONCRETE CURB AND GUTTER
701006-03	OFF-RD OPERATIONS, 2L, 2W, 15' (4.5 m) TO 24" (600 mm) FROM PAVEMENT EDGE
701011-02	OFF-RD MOVING OPERATIONS, 2L, 2W, DAY ONLY
701101-02	OFF-RD OPERATIONS, MULTILANE, 15' (4.5 m) TO 24" (600 mm) FROM PAVEMENT EDGE
701301-04	LANE CLOSURE, 2L, 2W, SHORT TIME OPERATIONS
701311-03	LANE CLOSURE, 2L, 2W, MOVING OPERATIONS-DAY ONLY
701501-06	URBAN LANE CLOSURE, 2L, 2W, UNDIVIDED
701601-07	URBAN LANE CLOSURE, MULTILANE, 1W OR 2W WITH NONTRAVERSABLE MEDIAN
701701-08	URBAN LANE CLOSURE, MULTILANE INTERSECTION
701801-05	LANE CLOSURE MULTILANE 1W OR 2W CROSSWALK OR SIDEWALK CLOSURE
701901-02	TRAFFIC CONTROL DEVICES
720001-01	SIGN PANEL MOUNTING DETAILS
720006-03	SIGN PANEL ERECTION DETAILS
720011-01	METAL POSTS FOR SIGNS, MARKERS & DELINEATORS
780001-03	TYPICAL PAVEMENT MARKINGS
814001-02	HANDHOLES

**DESIGN DESIGNATION DATA**

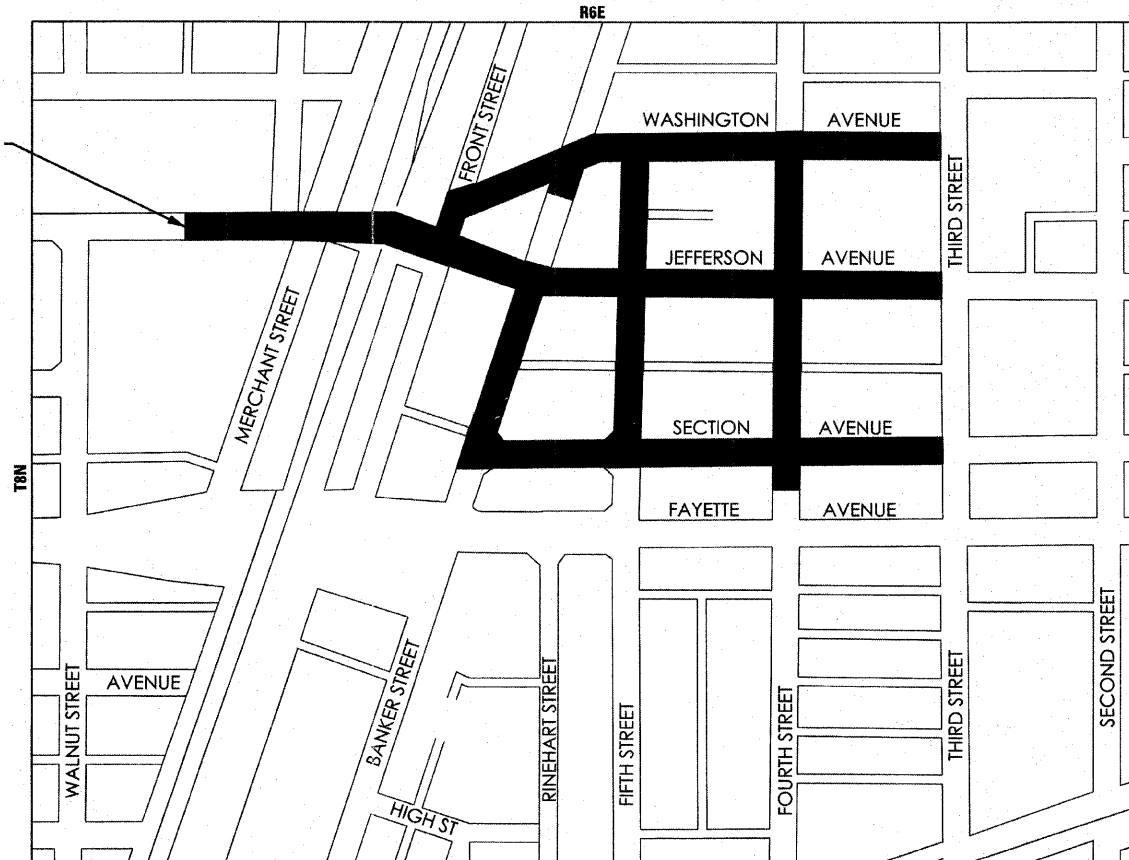
VARIOUS STREET - LOCAL ROAD  
POSTED SPEED = 30 MPH  
DESIGN SPEED = 30 MPH  
ADT (2012) = VARIES 1,050 - 6,800




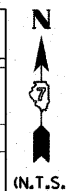
FULL SIZE PLANS HAVE BEEN PREPARED USING STANDARD ENGINEERING SCALES. REDUCED SIZED PLANS WILL NOT CONFORM TO STANDARD SCALES. IN MAKING MEASUREMENTS ON REDUCED PLANS, THE ABOVE SCALES MAY BE USED.

J.U.L.I.E.  
JOINT UTILITY LOCATION INFORMATION FOR EXCAVATION  
1-800-892-0123  
OR 811

IMPROVEMENT LIMITS



LOCATION MAP - CITY OF EFFINGHAM  
TOTAL LENGTH OF PROJECT = 5,174.00 FEET = 0.98 MILES  
NET LENGTH OF PROJECT = 5,174.00 FEET = 0.98 MILES  
■ PROPOSED ROADWAY IMPROVEMENTS



*Robert D. Yell* 2/20/12  
SIGNATURE  
EXPIRATION DATE NOVEMBER 30, 2013

THE IMPROVEMENTS UNDER THIS CONTRACT ARE IN ACCORDANCE WITH THE ILLINOIS DEPARTMENT OF TRANSPORTATION "BUREAU OF LOCAL ROADS AND STREETS MANUAL, 2005 EDITION"

APPROVED	<i>Feb. 21</i>	2012
	<i>Steven W. Miller</i>	DIRECTOR OF PUBLIC WORKS
PASSED	<i>2/29</i>	2012
	<i>Maureen Keel</i>	DISTRICT SEVEN ENGINEER OF LOCAL ROADS & STREETS
Releasing For Bid Based on Limited Review	<i>2/29</i>	2012
	<i>Robert D. Yell</i>	DEPUTY DIRECTOR OF HIGHWAYS, REGION FOUR ENGINEER, STATE OF ILLINOIS, DEPARTMENT OF TRANSPORTATION

2/17/2012 City of Effingham/2011/0110049.00

**CONTRACT NO. 95678**

FARNSWORTH GROUP, INC.

CONSULTING ENGINEERS - 104 NORTH SECOND STREET, SUITE A, EFFINGHAM, IL 62401 (217)342-5668 / (217)342-5853