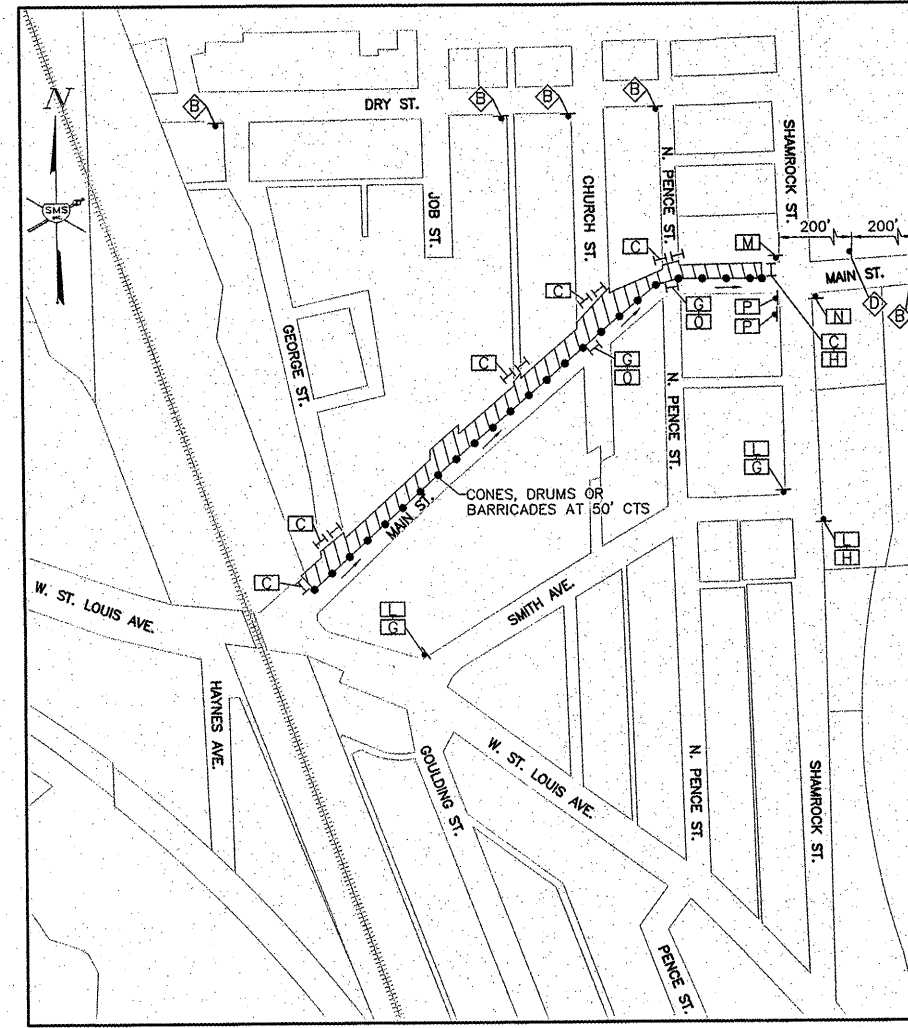



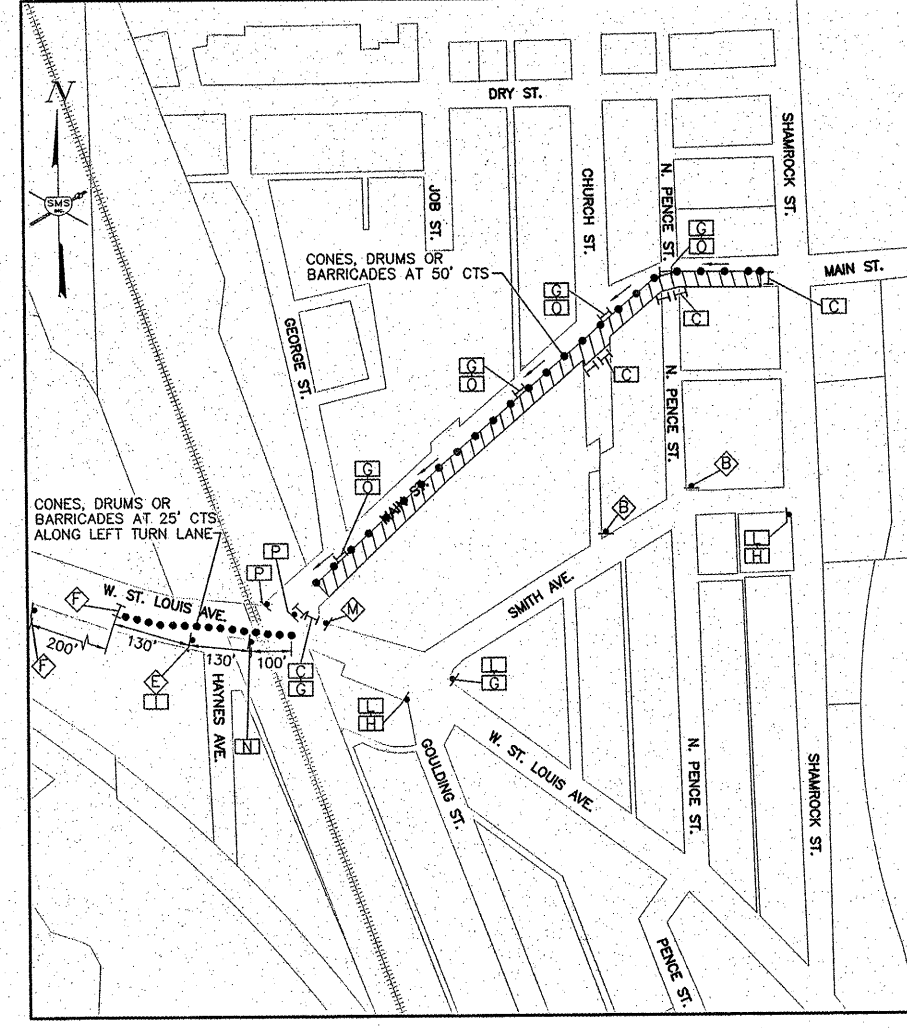
GENERAL TRAFFIC CONTROL PLAN

SCALE: 1"=200'



DETOUR PLAN - WEST BOUND TRAFFIC LANE

SCALE: 1"=200'

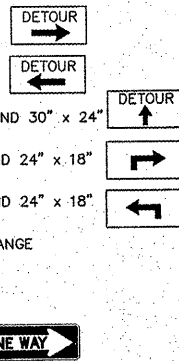


DETOUR PLAN - EAST BOUND TRAFFIC LANE

SCALE: 1"=200'

TRAFFIC CONTROL LEGEND

- WORK AREA
- TYPE III BARRICADE WITH REFLECTORIZED STRIPING ON BOTH SIDES WITH FLASHING LIGHTS
- CONE, DRUM OR BARRICADE
- SIGN "ROAD CONSTRUCTION AHEAD" W20-1(0) - 48" x 48" WITH MONODIRECTIONAL FLASHING LIGHT
- SIGN "ROAD CLOSED AHEAD" W20-3 48" x 48"
- SIGN "ROAD CLOSED" R11-2 48" x 30"
- SIGN "DETOUR AHEAD"
- SIGN "MAIN ST. CLOSED" BLACK LETTERS ON ORANGE BACKGROUND 48" x 48"
- SIGN "LEFT TURN LANE CLOSED AHEAD" BLACK LETTERS ON ORANGE BACKGROUND 48" x 48"
- SIGN M4-9R 30" x 24"
- SIGN M4-9L 30" x 24"
- SIGN BLACK LETTERS ON ORANGE BACKGROUND 30" x 24"
- SIGN BLACK ARROW ON ORANGE BACKGROUND 24" x 18"
- SIGN BLACK ARROW ON ORANGE BACKGROUND 24" x 18"
- SIGN "MAIN STREET" BLACK LETTERS ON ORANGE BACKGROUND 24" x 24"
- SIGN (NO RIGHT TURN) R3-1 24" x 24"
- SIGN (NO LEFT TURN) R3-2 24" x 24"
- SIGN "ONE WAY" R6-1 36" x 12"
- SIGN "DO NOT ENTER" R5-1 30" x 30"



TRAFFIC CONTROL NOTES

1. THE CONTRACTOR SHALL PROVIDE THE TRAFFIC CONTROL SHOWN ON THE GENERAL TRAFFIC CONTROL PLAN AT ALL TIMES DURING THE CONSTRUCTION OF THIS PROJECT. ADDITIONAL TRAFFIC CONTROL SHALL BE PROVIDED AS SPECIFIED BELOW AND IN ACCORDANCE WITH THE SPECIFIED HIGHWAY STANDARDS.
2. AT TIMES WHEN ALL TRAFFIC LANES ARE OPEN, PROVIDE TRAFFIC CONTROL AS NEEDED PER HIGHWAY STANDARD 701006 OR 701011.
3. ONE TRAFFIC LANE ON MAIN STREET WILL BE ALLOWED TO BE CLOSED AS NEEDED DURING DAY TIME HOURS AS DESCRIBED BELOW:
 - A. FOR SPOT LOCATIONS THAT ARE LESS THAN 1 BLOCK LONG AND FOR 1 HOUR OR LESS, PROVIDE TRAFFIC CONTROL PER HIGHWAY STANDARD 701301.
 - B. FOR SPOT LOCATIONS THAT ARE LESS THAN 1 BLOCK LONG AND MORE THAN 1 HOUR, PROVIDE TRAFFIC CONTROL PER HIGHWAY STANDARD 701501 OR USE ONE OF THE TRAFFIC DETOUR PLANS.
 - C. FOR PATCHING, PAVING AND OTHER OPERATIONS THAT REQUIRE ONE LANE TO BE CLOSED FOR A LENGTH OF MORE THAN ONE BLOCK, PROVIDE TRAFFIC CONTROL PER ONE OF THE TRAFFIC DETOUR PLANS.
 - D. THE EAST ALTON STREET DEPT. WILL POST TEMPORARY "NO PARKING" SIGNS AS NEEDED TO PREVENT PARKING IN WORK AREAS. THE CONTRACTOR SHALL NOTIFY THE STREET DEPT. 2 DAYS IN ADVANCE OF THE NEED FOR "NO PARKING SIGNS".
 - E. DURING PAVEMENT PATCHING OPERATIONS, THE CONTRACTOR SHALL PROVIDE ADDITIONAL CONES, DRUMS OR BARRICADES TO PROTECT EACH PATCH.
4. SIDE STREETS AND ALLEYS MAY BE CLOSED TO ALL TRAFFIC AS NEEDED, WITH THE FOLLOWING TRAFFIC CONTROL:
 - A. PROVIDE A "ROAD CLOSED AHEAD" SIGN W20-3 48" x 48" AT THE INTERSECTION OF DRY ST. FOR SIDE STREETS AND ALLEYS TO THE NORTH AND AT SMITH STREET FOR SIDE STREETS AND ALLEYS TO THE SOUTH.
 - B. PROVIDE A MINIMUM OF TWO TYPE III BARRICADES WITH REFLECTORIZED STRIPING ON BOTH SIDES AND FLASHING LIGHTS IMMEDIATELY IN ADVANCE OF THE CLOSURE AND ALONG MAIN STREET.
 - C. PROVIDE A "ROAD CLOSED" SIGN R11-2 48" x 30" ON ONE OF THE TYPE III BARRICADES ON EACH SIDE OF THE CLOSURE.
5. FOR SIDEWALK REMOVAL AND REPLACEMENT, TRAFFIC CONTROL FOR SIDEWALK CLOSURES SHALL BE PROVIDED PER HIGHWAY STANDARD 701801. SIDEWALK REMOVAL AND REPLACEMENT SHALL BE SEQUENCED AS NEEDED TO ALWAYS ALLOW AN ACCESSIBLE ROUTE TO PRIVATE PROPERTY AND BUSINESSES.
6. WHERE A HIGHWAY STANDARD REQUIRES A "ROAD CONSTRUCTION AHEAD" SIGN, THIS REQUIREMENT WILL BE CONSIDERED FULFILLED BY THE SIGNS REQUIRED ON THE GENERAL TRAFFIC CONTROL PLAN.
7. ALL HAZARDS WITHIN WORK ZONES OPEN TO TRAFFIC SHALL BE PROTECTED WITH TYPE I BARRICADES OR DRUMS WITH FLASHING LIGHTS IF LESS 100' IN LENGTH IF GREATER THAN 100' IN LENGTH, LIGHTS SHALL BE STEADY BURN.
8. ALL CONSTRUCTION SIGNS SHALL MEET THE REQUIREMENTS OF THE LATEST EDITION OF THE "MANUAL ON UNIFORM TRAFFIC CONTROL DEVICES FOR STREETS AND HIGHWAYS"
9. IF THE CONTRACTOR WISHES TO DEVIATE FROM THIS TRAFFIC CONTROL PLAN, HE SHALL PROVIDE A REVISED TRAFFIC CONTROL PLAN IN WRITING FOR THE REVIEW AND APPROVAL OF THE ENGINEER.

REVISIONS

SMS ENGINEERS
 Sheppard, Morgan & Schwaab, Inc.
 CONSULTING ENGINEERS AND LAND SURVEYORS
 215 Market Street, P.O. Box E, Alton, IL 62002 618/462-6755 E-mail: mail@smsengineers.com
 6 Central Industrial Drive, Granite City, IL 62040 618/877-8700 E-mail: mail@smsengineers.com
 DESIGN FIRM # 184-000992

VILLAGE OF EAST ALTON, ILLINOIS
 SECTION 08-00045-00-PV
 MAIN ST. - PHASE 2
 TRAFFIC CONTROL PLAN

DWG. NO.	EAST ALTON MAIN ST PH2 TRAFFIC.dwg
REF. BK.	PG.
JOB NO.	227832.1
DSN. BY:	DEC
DWN. BY:	CDP
CHK. BY:	DEC
DATE:	DEC., 2011
SCALE:	1" = 200'
SHEET:	14 OF 17